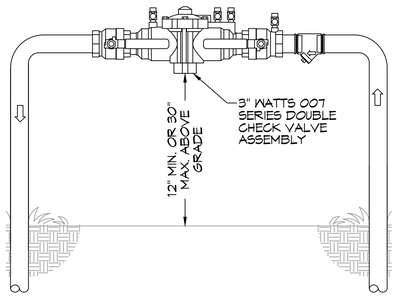

RISER DETAIL
SCALE: N.T.S. TYPICAL

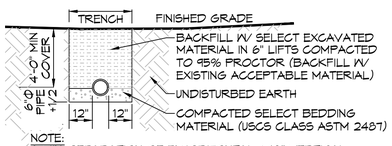

NOTE:
A MIN. SEPARATION OF 5' HORIZONTAL & 18" VERTICAL IS REQUIRED BETWEEN WATER & SEWER LINES. SEWER LINE SHALL BE A MIN. 18" BELOW THE WATER LINE

SEWER & WATER SEPERATION
SCALE: N.T.S. TYPICAL

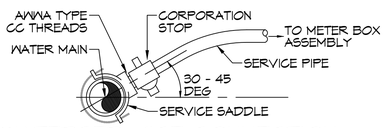

WATERSER VICE CONNECTION
SCALE: N.T.S. TYPICAL

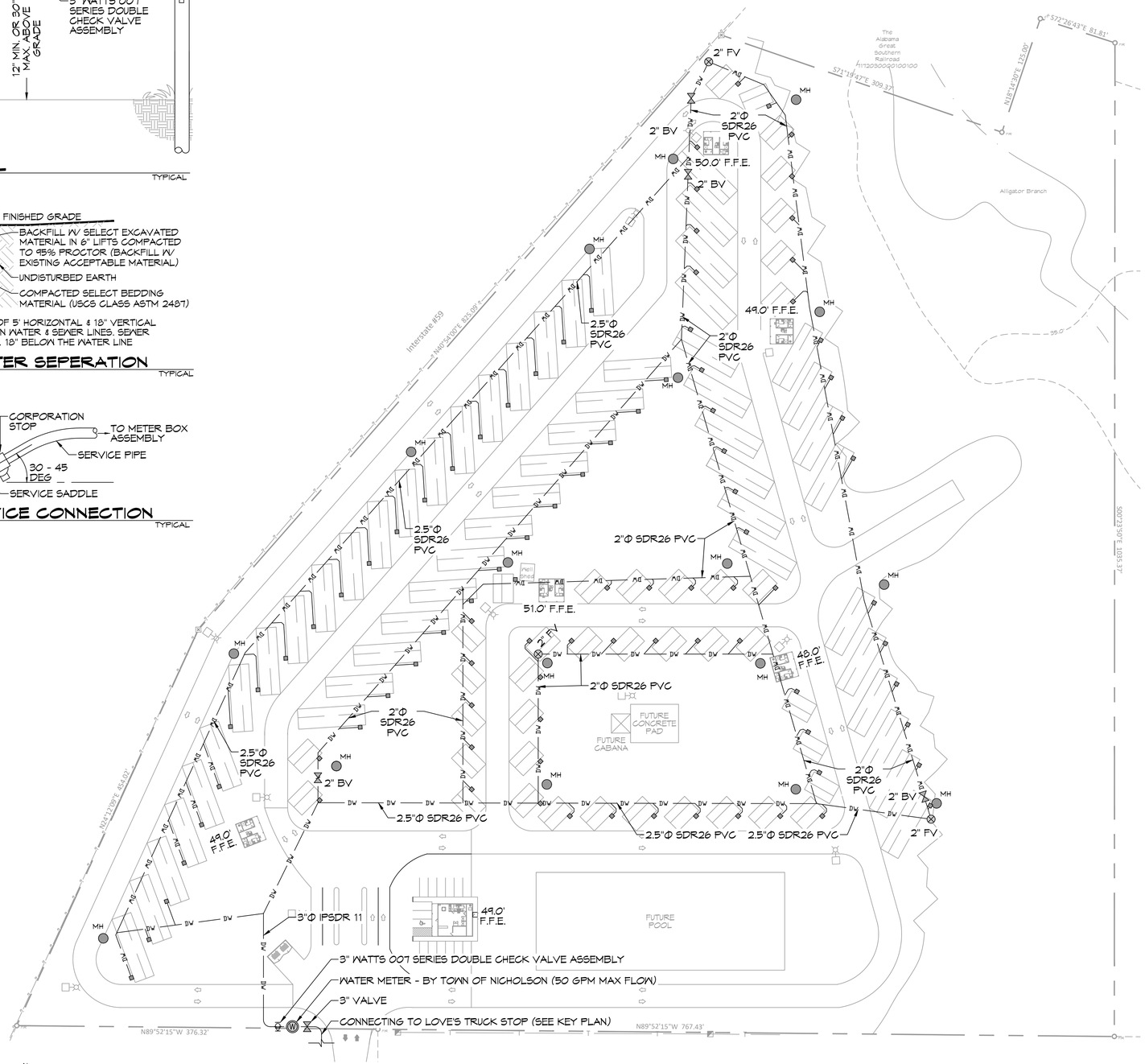

10 DOMESTIC WATER PLAN
SCALE: 1" = 60'-0"

GENERALSITE NOTES

1. PROVIDE ALL LABOR, MATERIAL AND EQUIPMENT FOR A COMPLETE OPERATING SYSTEM. CONTRACTOR IS TO FIELD VERIFY ALL EXISTING UTILITY LOCATIONS, ELEVATIONS, AND INVERTS PRIOR TO COMMENCING ANY WORK. CONTRACTOR SHALL PAY NECESSARY FEES FOR THE UTILITIES CONNECTIONS.
2. ALL WORK AND MATERIAL TO COMPLY STRICTLY TO THE LATEST LOCAL CITY, STATE, AND NATIONAL GOVERNING CODES.
3. WATER LINES SHALL BURIED MINIMUM 4'
4. SEWER LINE WHERE CROSSING A WATER LINE SHALL BE A MINIMUM OF 18" BENEATH THE WATER LINE.

SITE UTILITIES LEGEND

FLOW VALVE	BACK FLOW PREVENTION VALVE
DW — DOMESTIC WATER	WATER METER - BY TOWN OF NICHOLSON (50 GPM MAX FLOW)
BALL VALVE	SEWAGE MAN HOLE

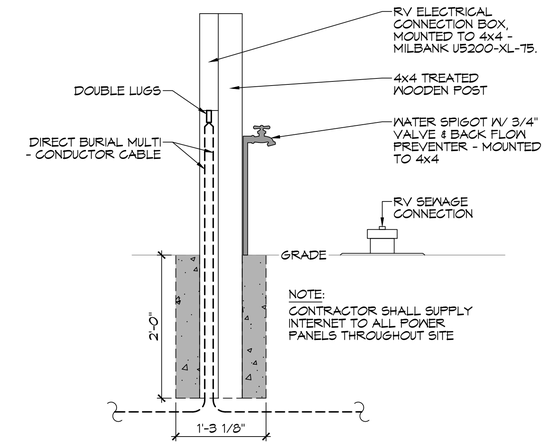

NOTE:
CONTRACTOR SHALL SUPPLY INTERNET TO ALL POWER PANELS THROUGHOUT SITE

RV UTILITY CONNECTION
SCALE: N.T.S. TYPICAL

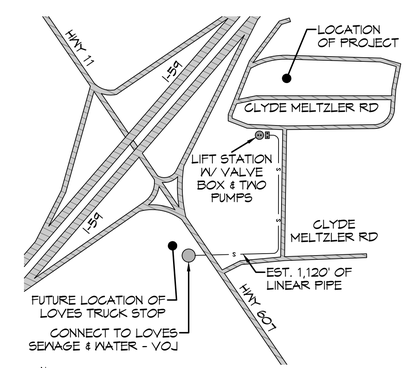

SITE KEYPLAN
SCALE: N.T.S. PROXY

DAMMON ENGINEERING, INC.
LOUISIANA & MISSISSIPPI
www.dammonengineering.com
info@dammonengineering.com
PH: 985.649.5832
Chief Engineer: Brian Mistich, PE
554 Old Spanish Trail
Slidell, LA 70458

#	DESCRIPTION	DATE

REVISIONS

SEAL:

NEW RECREATIONAL R/V SITE
EXIT 1 R.V. RESORT, LLC.
GLYDE MELTZLER ROAD
NICHOLSON MS 39532 PP 39466

JOB No: 2436 DATE: 04-06-2022
DRAWN BY: CKD CHECKED BY: CKD

The data contained on these plans and specifications, regardless of form or purpose, is proprietary and shall remain the property of Dammon Engineering, and shall not be used, reused or disclosed to others without written permission. Dammon Engineering, and shall not be used, reused or disclosed to others without written permission. Dammon Engineering, Inc. assumes no responsibility for the accuracy of any data or information provided in electronic or other form. Printed copies of plans and specifications are considered to be the only official copies.

SHEET TITLE:
DOMESTIC WATER PLAN

DRAWING NUMBER:
C104

SHEET No: 6 of 15