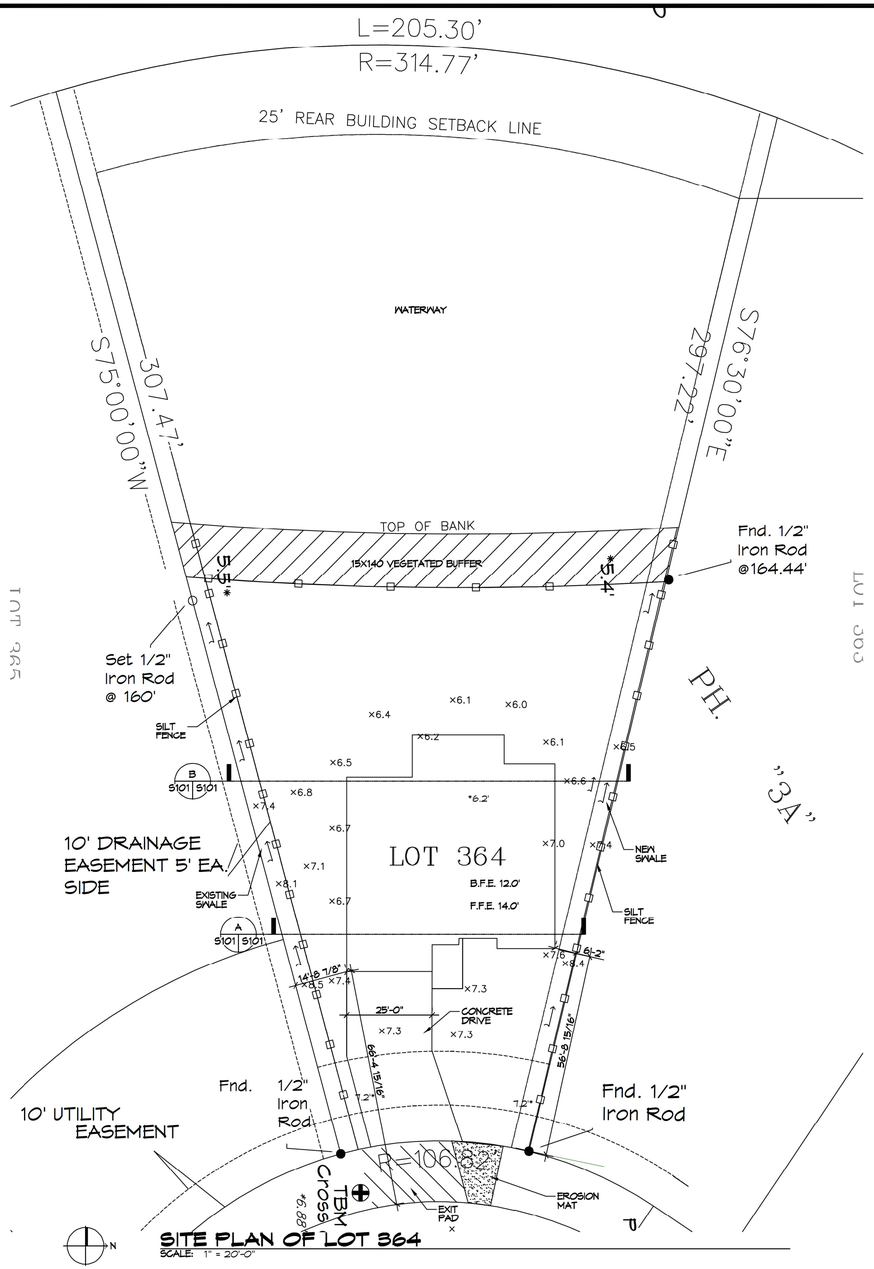

SITE PLAN OF LOT 364
SCALE: 1" = 20'-0"



A C101 C101 CROSS SECTION
SCALE: 1"=10'-0"

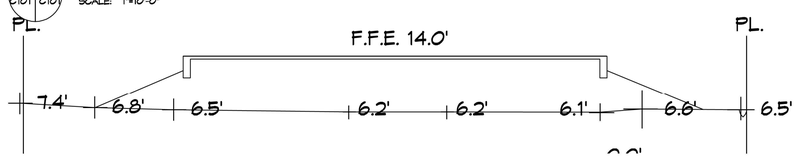

B C101 C101 CROSS SECTION
SCALE: 1"=10'-0"

NO ADVERSE IMPACTS TO ADJACENT PROPERTIES

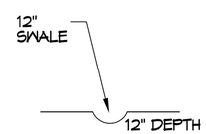

SWALE
SCALE: N.T.S.

STORMWATER CONTROL LEGEND

- SILT FENCE
- VEGETATED BUFFER
- EROSION MAT
- RIP RAP
- WATER FLOW
- EXIT PAD

DAMMON ENGINEERING, INC.
LOUISIANA & MISSISSIPPI
www.dammonengineering.com
info@dammonengineering.com
PH: 985-649-5822
Chief Engineer: Brian Mistich, PE
554 Old Spanish Trail
Slidell, LA 70458

#	DESCRIPTION	DATE

REVISIONS

SEAL:

STATE OF LOUISIANA
BRIAN A. MISTICH
License No. 30187
PROFESSIONAL ENGINEER

STORMWATER SITE PLAN
JOELLE AND DALE DEBAUTTE
356 MOONRAKER DRIVE
SLIDELL, LA.

JOB No:	2221
DATE:	12-20-2021
DRAWN BY:	CJD
CHECKED BY:	BAM

THE ABOVE DRAWING AND SPECIFICATIONS, INCLUDING BUT NOT LIMITED TO ALL PRINTED AND ELECTRONIC FORMS AND FORMAT, ARE THE PROPERTY OF DAMMON ENGINEERING, INC. AND ARE TO BE RETURNED UPON REQUEST. ANY REPRODUCTION IN PART OR AS A WHOLE WITHOUT THE WRITTEN PERMISSION OF DAMMON ENGINEERING, INC. IS PROHIBITED.

SHEET TITLE:
SITE PLAN / DRAINAGE

DRAWING NUMBER:
C101

SHEET No: 1 of 1