

LEGEND

[Symbol]	BUILDING
[Symbol]	EXISTING RIGHT OF WAY
[Symbol]	SERVITUDE
[Symbol]	CATCH BASIN
[Symbol]	CULVERT
[Symbol]	DROP INLET, DRAIN LINE
[Symbol]	DRAIN MANHOLE, DRAIN LINE
[Symbol]	COMMUNICATIONS MANHOLE, LINE
[Symbol]	ELECTRICAL MANHOLE, ELEC. LINE
[Symbol]	GAS MANHOLE, GAS LINE
[Symbol]	SEWER MANHOLE, SEWER LINE
[Symbol]	TELEPHONE MANHOLE, TELE LINE
[Symbol]	TRAFFIC MANHOLE, TRAFFIC LINE
[Symbol]	WATER MANHOLE, WATER LINE
[Symbol]	UTILITY POLE / OVERHEAD LINES ELECTRIC, TELEPHONE, CABLE TV
[Symbol]	FIBER OPTIC RISER / LINE
[Symbol]	FENCE
[Symbol]	TELCO RISER / PEDISTAL
[Symbol]	UTILITY CLEANOUT
[Symbol]	UTILITY METER
[Symbol]	UTILITY PEDESTAL
[Symbol]	UTILITY VALVE
[Symbol]	UTILITY VALVE VAULT
[Symbol]	FIRE HYDRANT
[Symbol]	LIGHT STANDARD
[Symbol]	TRAFFIC SIGNAL POLE
[Symbol]	TRAFFIC LIGHT POWER VAULT
[Symbol]	CANOPY SUPPORT
[Symbol]	BOLLARD
[Symbol]	SIGN
[Symbol]	TREE
[Symbol]	RESIDENTIAL MAILBOX
[Symbol]	PP DEADMAN

GENERAL NOTES

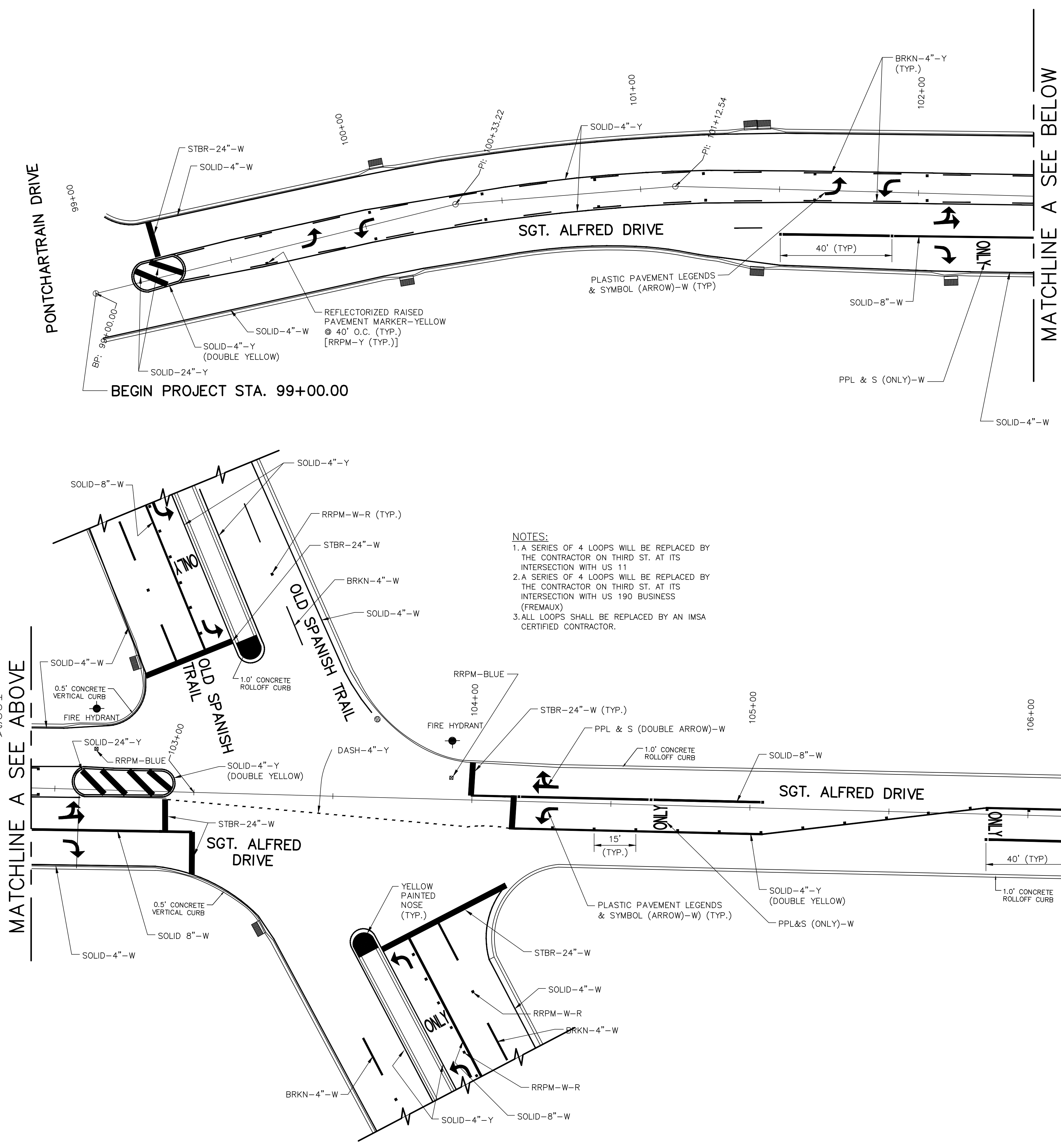
THE LOCATIONS OF UNDERGROUND AND OTHER NONVISIBLE UTILITIES SHOWN HEREON HAVE BEEN DETERMINED FROM DATA EITHER FURNISHED BY THE AGENCIES CONTROLLING SUCH DATA AND/OR EXTRACTED FROM RECORDS MADE AVAILABLE TO US BY THE AGENCIES CONTROLLING SUCH RECORDS. WHERE FOUND, THE SURFACE FEATURES OF LOCATIONS ARE SHOWN. THE ACTUAL NONVISIBLE LOCATIONS MAY VARY FROM THOSE SHOWN HEREON. EACH AGENCY SHOULD BE CONTACTED RELATIVE TO THE PRECISE LOCATION OF ITS UNDERGROUND INSTALLATION PRIOR TO ANY RELIANCE UPON THE ACCURACY OF SUCH LOCATIONS SHOWN HEREON, INCLUDING PRIOR TO EXCAVATION AND DIGGING.

BASIS OF ELEVATION

ELEVATIONS SHOWN ON THIS SURVEY ARE BASED ON THE NORTH AMERICAN VERTICAL DATUM OF 1988 (NAVD88) UTILIZING GEOID 12A. THEY ARE DERIVED FROM GPS OBSERVATIONS REFERENCED TO THE LOUISIANA STATE UNIVERSITY CONTINUOUSLY OPERATING REFERENCE STATIONS NETWORK IN ACCORDANCE WITH LOUISIANA R.S. 50:173.1 COVERING VERTICAL CONTROL STANDARDS.

SERVITUDES

THE SERVITUDES AND RESTRICTIONS SHOWN ON THIS SURVEY ARE LIMITED TO THOSE SET FORTH IN THE DESCRIPTION FURNISHED US AND THERE IS NO REPRESENTATION THAT ALL APPLICABLE SERVITUDES AND RESTRICTIONS ARE SHOWN HEREON. THE SURVEYOR HAS MADE NO TITLE SEARCH OR PUBLIC RECORD SEARCH IN COMPILING THE DATA FOR THIS SURVEY.

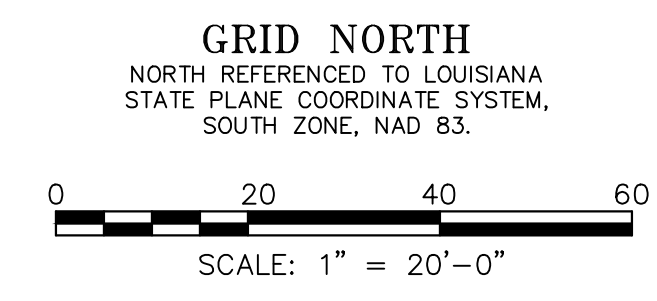
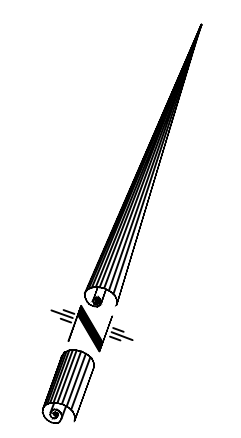


NOTES:

1. A SERIES OF 4 LOOPS WILL BE REPLACED BY THE CONTRACTOR ON THIRD ST. AT ITS INTERSECTION WITH US 11
2. A SERIES OF 4 LOOPS WILL BE REPLACED BY THE CONTRACTOR ON THIRD ST. AT ITS INTERSECTION WITH US 190 BUSINESS (FREMAUX)
3. ALL LOOPS SHALL BE REPLACED BY AN IMSA CERTIFIED CONTRACTOR.

LEGEND:

[Symbol]	EX. WATER METER
[Symbol]	EX. WATER VALVE
[Symbol]	EX. TELEPHONE MANHOLE
[Symbol]	EX. OVERHEAD TRAFFIC SIGNAL
[Symbol]	EX. TRAFFIC SIGN
[Symbol]	NEW TRAFFIC SIGN
[Symbol]	TRAFFIC DIRECTION, FOR INFORMATION ONLY
SOLID-4"-W	THERMOPLASTIC PAVEMENT STRIPING SOLID-4"-WHITE
SOLID-4"-Y	THERMOPLASTIC PAVEMENT STRIPING SOLID-4"-YELLOW
SOLID-8"-W	THERMOPLASTIC PAVEMENT STRIPING SOLID-8"-WHITE
BRKN-4"-W	THERMOPLASTIC PAVEMENT STRIPING BROKEN-4"-WHITE
BRKN-4"-Y	THERMOPLASTIC PAVEMENT STRIPING BROKEN-4"-YELLOW
DASH-4"-Y	THERMOPLASTIC PAVEMENT STRIPING DASH-4"-YELLOW
CRWK-8"-W	THERMOPLASTIC PAVEMENT CROSS WALK SOLID-8"-WHITE
STBR-24"-W	THERMOPLASTIC PAVEMENT STOP BAR SOLID-24"-WHITE
PPL&S (ARROW)-W	THERMOPLASTIC PAVEMENT LEGENDS & SYMBOLS-ARROW-WHITE
PPL&S (ONLY)-W	THERMOPLASTIC PAVEMENT LEGENDS & SYMBOLS-ONLY-WHITE
PPL&S (SCHOOL)-Y	THERMOPLASTIC PAVEMENT LEGENDS & SYMBOLS-SCHOOL-YELLOW
RRPM-W-R	REFLECTORIZED RAISED PAVEMENT MARKER- WHITE-RED
RRPM-Y	REFLECTORIZED RAISED PAVEMENT MARKER- YELLOW
NRRPM-Y	NONREFLECTORIZED RAISED PAVEMENT MARKER- YELLOW




CITY OF SLIDELL ENGINEERING DEPARTMENT
 BLAINE CLANCY, P.E. CITY ENGINEER
 P.O. BOX 628 SLIDELL, LA 70459
 FAX (985) 646-6124
 FREDDY DRENNAN, MAYOR
 250 BOUSSARDEN STREET, SUITE 302
 (985) 646-4270

NO.	DATE	DESCRIPTION	REVISIONS	BY	RAC
1	9.7.16	GENERAL STRIPING			

Infinity Engineering Consultants, LLC
 CIVIL, STRUCTURAL, ELECTRICAL, MARINE
 504-300-0548
 14-004
 PHAN THI NGUYEN
 TUNG THANH N'VIETSON
 TUNG THANH N'VIETSON

Project Name and Address	SGT. ALFRED DRIVE ROADWAY IMPROVEMENTS CITY OF SLIDELL, LA.
City Project No.	600-141
Date	MAY 2016
Scale	AS NOTED
Sheet	11 OF 22



LEGEND

- BUILDING
- EXISTING RIGHT OF WAY
- SERVITUDE
- CATCH BASIN
- CULVERT
- DROP INLET, DRAIN LINE
- DROP INLET, DRAIN LINE
- COMMUNICATIONS MANHOLE, LINE
- DRAIN MANHOLE, DRAIN LINE
- ELECTRICAL MANHOLE, ELEC. LINE
- GAS MANHOLE, GAS LINE
- SEWER MANHOLE, SEWER LINE
- TELEPHONE MANHOLE, TELE LINE
- TRAFFIC MANHOLE, TRAFFIC LINE
- WATER MANHOLE, WATER LINE
- UTILITY POLE / OVERHEAD LINES
ELECTRIC, TELEPHONE, CABLE TV
- FIBER OPTIC RISER / LINE
- FENCE
- TELCO RISER / PEDISTAL
- UTILITY CLEANOUT
- UTILITY METER
- UTILITY PEDISTAL
- UTILITY VALVE
- UTILITY VALVE VAULT
- FIRE HYDRANT
- LIGHT STANDARD
- TRAFFIC SIGNAL POLE
- TRAFFIC LIGHT POWER VAULT
- CANOPY SUPPORT
- BOLLARD
- SIGN
- TREE
- RESIDENTIAL MAILBOX
- PP DEADMAN

GENERAL NOTES

THE LOCATIONS OF UNDERGROUND AND OTHER NONVISIBLE UTILITIES SHOWN HEREON HAVE BEEN DETERMINED FROM DATA EITHER FURNISHED BY THE AGENCIES CONTROLLING SUCH DATA AND/OR EXTRACTED FROM RECORDS MADE AVAILABLE TO US BY THE AGENCIES CONTROLLING SUCH RECORDS. WHERE FOUND, THE SURFACE FEATURES OF LOCATIONS ARE SHOWN. THE ACTUAL NONVISIBLE LOCATIONS MAY VARY FROM THOSE SHOWN HEREON. EACH AGENCY SHOULD BE CONTACTED RELATIVE TO THE PRECISE LOCATION OF ITS UNDERGROUND INSTALLATION PRIOR TO ANY RELIANCE UPON THE ACCURACY OF SUCH LOCATIONS SHOWN HEREON, INCLUDING PRIOR TO EXCAVATION AND DIGGING.

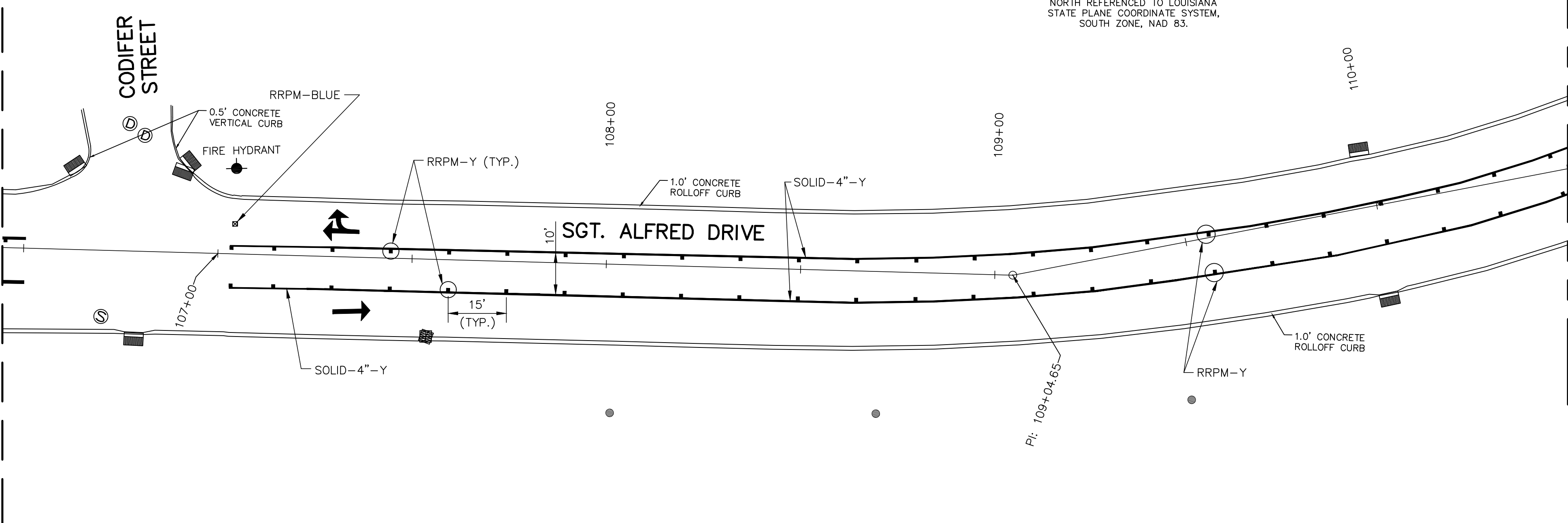
BASIS OF ELEVATION

ELEVATIONS SHOWN ON THIS SURVEY ARE BASED ON THE NORTH AMERICAN VERTICAL DATUM OF 1988 (NAVD88) UTILIZING GEOID 12A. THEY ARE DERIVED FROM GPS OBSERVATIONS REFERENCED TO THE LOUISIANA STATE UNIVERSITY CONTINUOUSLY OPERATING REFERENCE STATIONS NETWORK IN ACCORDANCE WITH LOUISIANA R.S. 50:173.1 COVERING VERTICAL CONTROL STANDARDS.

SERVITUDES

THE SERVITUDES AND RESTRICTIONS SHOWN ON THIS SURVEY ARE LIMITED TO THOSE SET FORTH IN THE DESCRIPTION FURNISHED US AND THERE IS NO REPRESENTATION THAT ALL APPLICABLE SERVITUDES AND RESTRICTIONS ARE SHOWN HEREON. THE SURVEYOR HAS MADE NO TITLE SEARCH OR PUBLIC RECORD SEARCH IN COMPILING THE DATA FOR THIS SURVEY.

MATCHLINE B SEE SHEET ONE



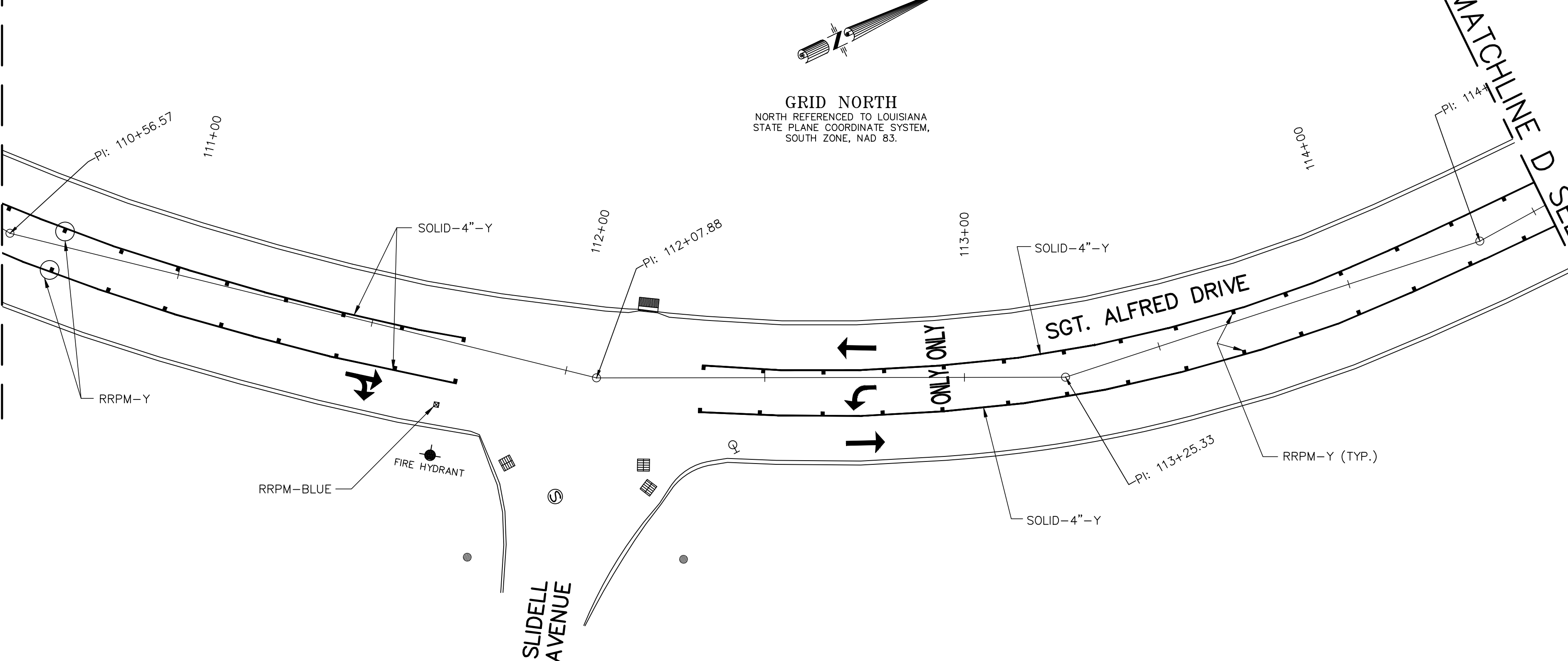
GRID NORTH
NORTH REFERENCED TO LOUISIANA
STATE PLANE COORDINATE SYSTEM,
SOUTH ZONE, NAD 83.

MATCHLINE C SEE BELOW

LEGEND:

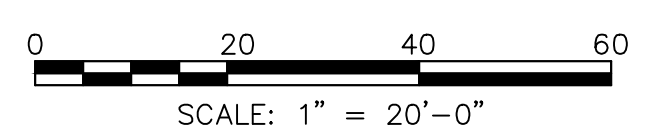
- EX. WATER METER
- EX. WATER VALVE
- EX. TELEPHONE MANHOLE
- EX. OVERHEAD TRAFFIC SIGNAL
- EX. TRAFFIC SIGN
- NEW TRAFFIC SIGN
- TRAFFIC DIRECTION, FOR INFORMATION ONLY
- THERMOPLASTIC PAVEMENT STRIPING
SOLID-4'-WHITE
- THERMOPLASTIC PAVEMENT STRIPING
SOLID-4'-YELLOW
- THERMOPLASTIC PAVEMENT STRIPING
SOLID-8'-WHITE
- THERMOPLASTIC PAVEMENT STRIPING
BROKEN-4'-WHITE
- THERMOPLASTIC PAVEMENT STRIPING
BROKEN-4'-YELLOW
- THERMOPLASTIC PAVEMENT STRIPING
DASH-4'-YELLOW
- THERMOPLASTIC PAVEMENT CROSS WALK
SOLID-8'-WHITE
- THERMOPLASTIC PAVEMENT STOP BAR
SOLID-24'-WHITE
- THERMOPLASTIC PAVEMENT LEGENDS
& SYMBOLS-ARROW-WHITE
- THERMOPLASTIC PAVEMENT LEGENDS
& SYMBOLS-ONLY-WHITE
- THERMOPLASTIC PAVEMENT LEGENDS
& SYMBOLS-SCHOOL-YELLOW
- REFLECTORIZED RAISED PAVEMENT MARKER-
WHITE-RED
- REFLECTORIZED RAISED PAVEMENT MARKER-
YELLOW
- NONREFLECTORIZED RAISED PAVEMENT MARKER-
YELLOW

MATCHLINE C SEE ABOVE



GRID NORTH
NORTH REFERENCED TO LOUISIANA
STATE PLANE COORDINATE SYSTEM,
SOUTH ZONE, NAD 83.

MATCHLINE D SEE SHEET THREE



CITY OF SLIDELL ENGINEERING DEPARTMENT

NO.	DATE	DESCRIPTION	BY

Infinity Engineering Consultants, LLC
NEW ORLEANS, LA
504-304-0548

DESIGN/CHECK: TUNG T. N. VIETSON, W. THOMASIE
DRAWN: PHAN THI NGUYEN
APPROVED: TUNG T. N. VIETSON

SGT. ALFRED DRIVE ROADWAY IMPROVEMENTS
CITY OF SLIDELL, LA.

STRIPING PLANS (SHEET 2 OF 7)

City Project No. 600-141
Date MAY 2016
Scale AS NOTED
Sheet 12 OF 22



LEGEND

- BUILDING
- EXISTING RIGHT OF WAY
- SERVITUDE
- CATCH BASIN
- CULVERT
- DROP INLET, DRAIN LINE
- DROP INLET, DRAIN LINE
- COMMUNICATIONS MANHOLE, LINE
- DRAIN MANHOLE, DRAIN LINE
- ELECTRICAL MANHOLE, ELEC. LINE
- GAS MANHOLE, GAS LINE
- SEWER MANHOLE, SEWER LINE
- TELEPHONE MANHOLE, TELE LINE
- TRAFFIC MANHOLE, TRAFFIC LINE
- WATER MANHOLE, WATER LINE
- UTILITY POLE / OVERHEAD LINES
ELECTRIC, TELEPHONE, CABLE TV
- FIBER OPTIC RISER / LINE
- FENCE
- TELCO RISER / PEDISTAL
- UTILITY CLEANOUT
- UTILITY METER
- UTILITY PEDESTAL
- UTILITY VALVE
- UTILITY VALVE VAULT
- FIRE HYDRANT
- LIGHT STANDARD
- TRAFFIC SIGNAL POLE
- TRAFFIC LIGHT POWER VAULT
- CANOPY SUPPORT
- BOLLARD
- SIGN
- TREE
- RESIDENTIAL MAILBOX
- PP DEADMAN

GENERAL NOTES

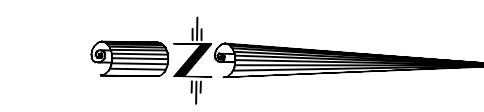
THE LOCATIONS OF UNDERGROUND AND OTHER NONVISIBLE UTILITIES SHOWN HEREON HAVE BEEN DETERMINED FROM DATA EITHER FURNISHED BY THE AGENCIES CONTROLLING SUCH DATA AND/OR EXTRACTED FROM RECORDS MADE AVAILABLE TO US BY THE AGENCIES CONTROLLING SUCH RECORDS. WHERE FOUND, THE SURFACE FEATURES OF LOCATIONS ARE SHOWN. THE ACTUAL NONVISIBLE LOCATIONS MAY VARY FROM THOSE SHOWN HEREON. EACH AGENCY SHOULD BE CONTACTED RELATIVE TO THE PRECISE LOCATION OF ITS UNDERGROUND INSTALLATION PRIOR TO ANY RELIANCE UPON THE ACCURACY OF SUCH LOCATIONS SHOWN HEREON, INCLUDING PRIOR TO EXCAVATION AND DIGGING.

BASIS OF ELEVATION

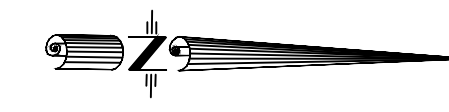
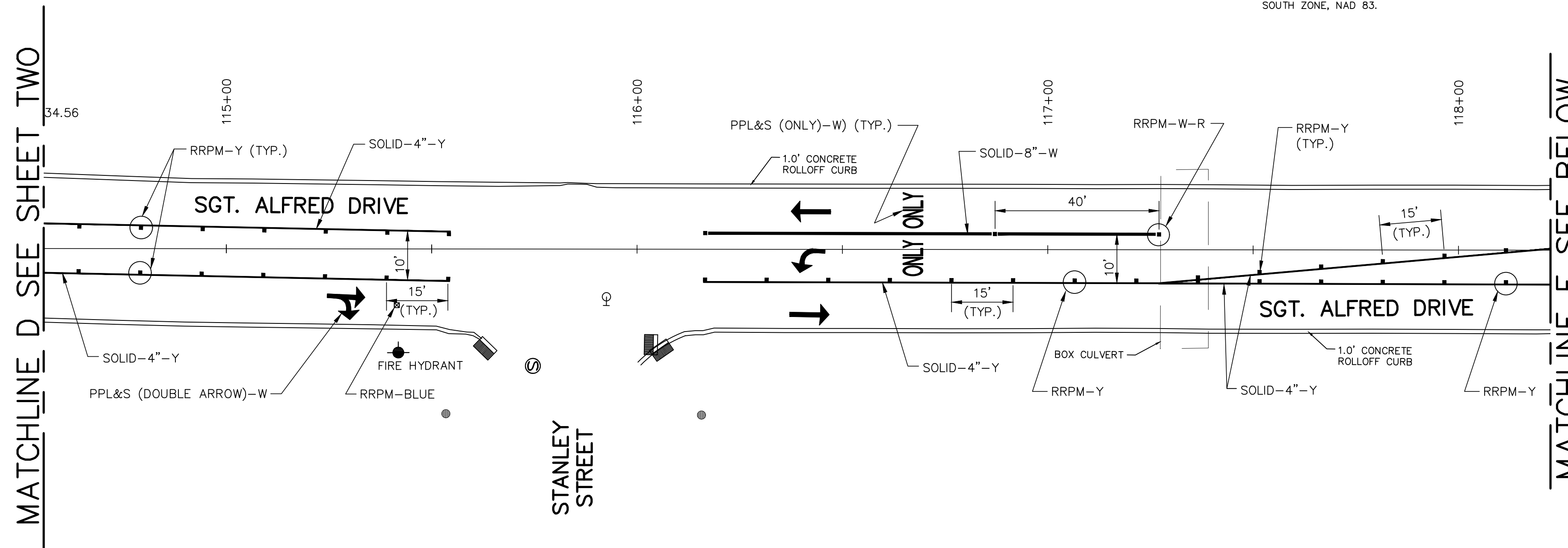
ELEVATIONS SHOWN ON THIS SURVEY ARE BASED ON THE NORTH AMERICAN VERTICAL DATUM OF 1988 (NAVD88) UTILIZING GEOID 12A. THEY ARE DERIVED FROM GPS OBSERVATIONS REFERENCED TO THE LOUISIANA STATE UNIVERSITY CONTINUOUSLY OPERATING REFERENCE STATIONS NETWORK IN ACCORDANCE WITH LOUISIANA R.S. 50:173.1 COVERING VERTICAL CONTROL STANDARDS.

SERVITUDES

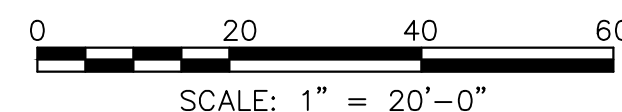
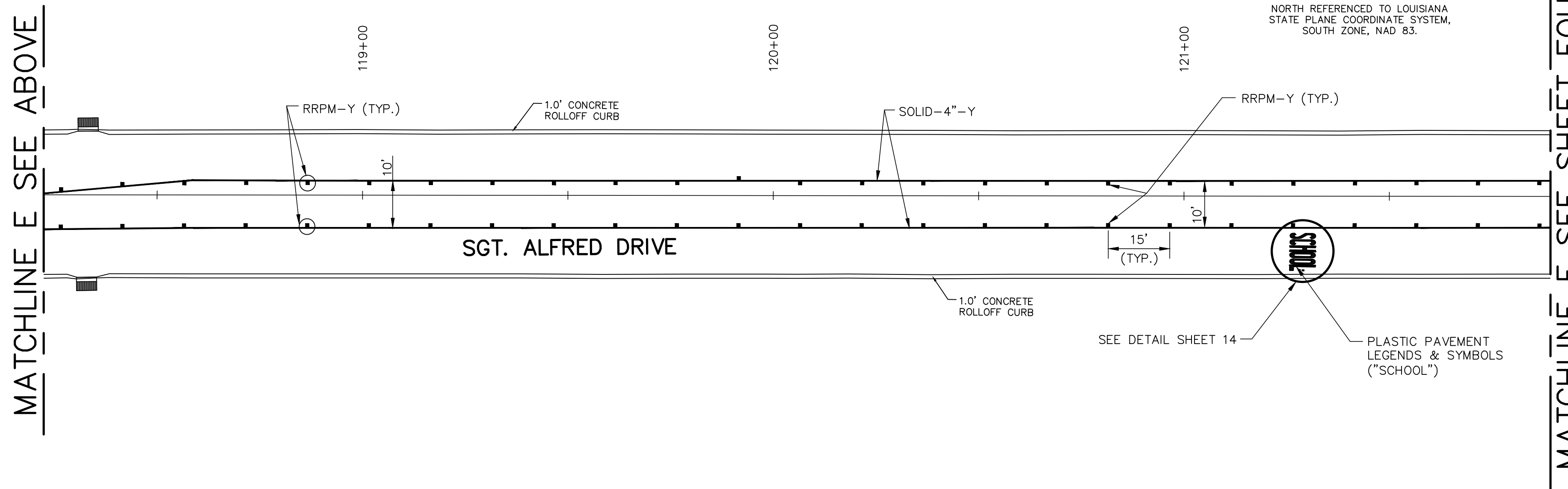
THE SERVITUDES AND RESTRICTIONS SHOWN ON THIS SURVEY ARE LIMITED TO THOSE SET FORTH IN THE DESCRIPTION FURNISHED US AND THERE IS NO REPRESENTATION THAT ALL APPLICABLE SERVITUDES AND RESTRICTIONS ARE SHOWN HEREON. THE SURVEYOR HAS MADE NO TITLE SEARCH OR PUBLIC RECORD SEARCH IN COMPILING THE DATA FOR THIS SURVEY.



GRID NORTH
NORTH REFERENCED TO LOUISIANA
STATE PLANE COORDINATE SYSTEM,
SOUTH ZONE, NAD 83.



GRID NORTH
NORTH REFERENCED TO LOUISIANA
STATE PLANE COORDINATE SYSTEM,
SOUTH ZONE, NAD 83.



LEGEND:

- EX. WATER METER
- EX. WATER VALVE
- EX. TELEPHONE MANHOLE
- EX. OVERHEAD TRAFFIC SIGNAL
- EX. TRAFFIC SIGN
- NEW TRAFFIC SIGN
- TRAFFIC DIRECTION, FOR INFORMATION ONLY
- SOLID-4"-W . . . THERMOPLASTIC PAVEMENT STRIPING
SOLID-4"-WHITE
- SOLID-4"-Y . . . THERMOPLASTIC PAVEMENT STRIPING
SOLID-4"-YELLOW
- SOLID-8"-W . . . THERMOPLASTIC PAVEMENT STRIPING
SOLID-8"-WHITE
- BRKN-4"-W . . . THERMOPLASTIC PAVEMENT STRIPING
BROKEN-4"-WHITE
- BRKN-4"-Y . . . THERMOPLASTIC PAVEMENT STRIPING
BROKEN-4"-YELLOW
- DASH-4"-Y . . . THERMOPLASTIC PAVEMENT STRIPING
DASH-4"-YELLOW
- CRWK-8"-W . . . THERMOPLASTIC PAVEMENT CROSS WALK
SOLID-8"-WHITE
- STBR-24"-W . . . THERMOPLASTIC PAVEMENT STOP BAR
SOLID-24"-WHITE
- PPL&S (ARROW)-W . . THERMOPLASTIC PAVEMENT LEGENDS
& SYMBOLS-ARROW-WHITE
- PPL&S (ONLY)-W . . THERMOPLASTIC PAVEMENT LEGENDS
& SYMBOLS-ONLY-WHITE
- PPL&S (SCHOOL)-Y . . THERMOPLASTIC PAVEMENT LEGENDS
& SYMBOLS-SCHOOL-YELLOW
- RRPM-Y-W . . . REFLECTORIZED RAISED PAVEMENT MARKER-
YELLOW-WHITE
- RRPM-Y . . . REFLECTORIZED RAISED PAVEMENT MARKER-
YELLOW
- NRPM-Y . . . NONREFLECTORIZED RAISED PAVEMENT MARKER-
YELLOW

CITY OF SLIDELL ENGINEERING DEPARTMENT

BLAINE CLANCY, P.E. CITY ENGINEER
P.O. BOX 628 SLIDELL, LA 70459
PH: (985) 644-6124
FAX: (985) 644-6124

FREDDY DRENNAN, MAYOR
250 BOUSSARDEN STREET, SUITE 302
SLIDELL, LA 70459
PH: (985) 644-4270

NO.	DESCRIPTION	DATE	BY

Firm Name and Address

Infinity Engineering Consultants, LLC
NEW ORLEANS, LA
504-304-0548
EC PROJECT NO. 14-004

DRAWN BY: PHAN THI NGUYEN
DESIGN/CHECK BY: TUNG T. N. VIETSON, W. THOMASIE
APPROVED BY: TUNG T. N. VIETSON

Project Name and Address

SGT. ALFRED DRIVE ROADWAY IMPROVEMENTS
CITY OF SLIDELL, LA.

STRIPING PLANS (SHEET 3 OF 7)

City Project No.	600-141
Date	MAY 2016
Scale	AS NOTED
Sheet	13 OF 22

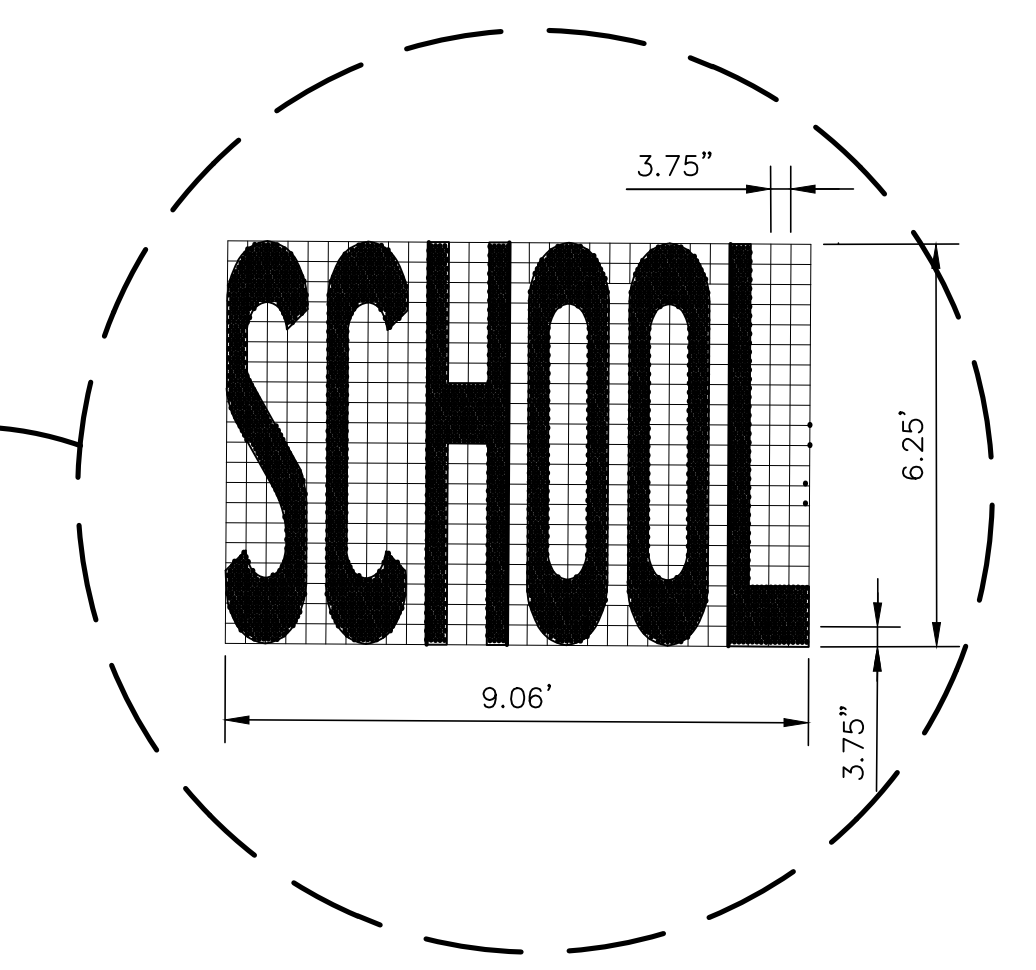
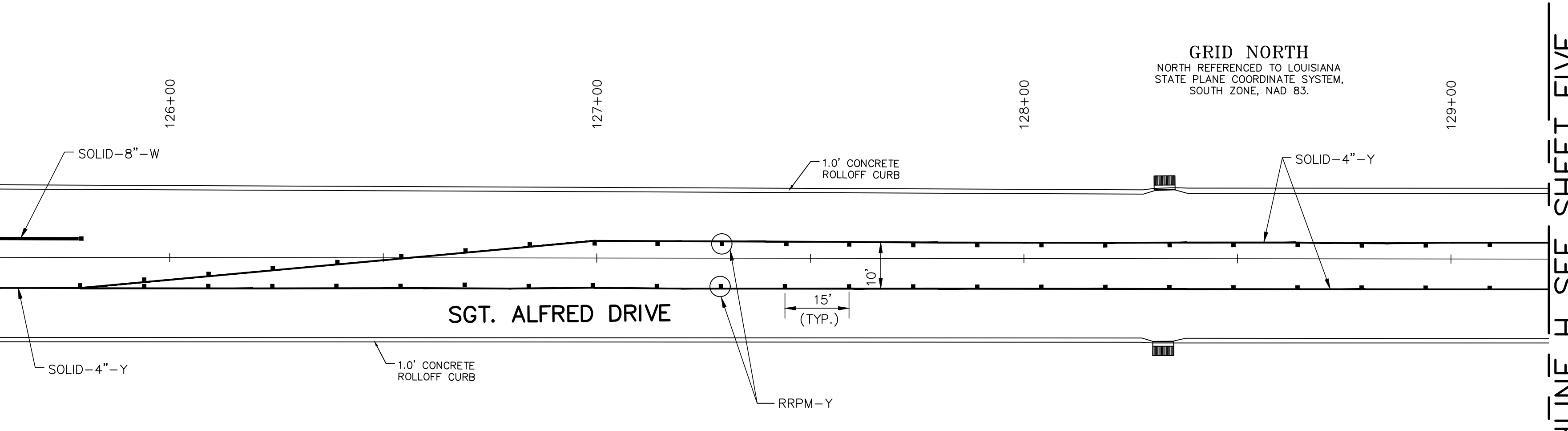
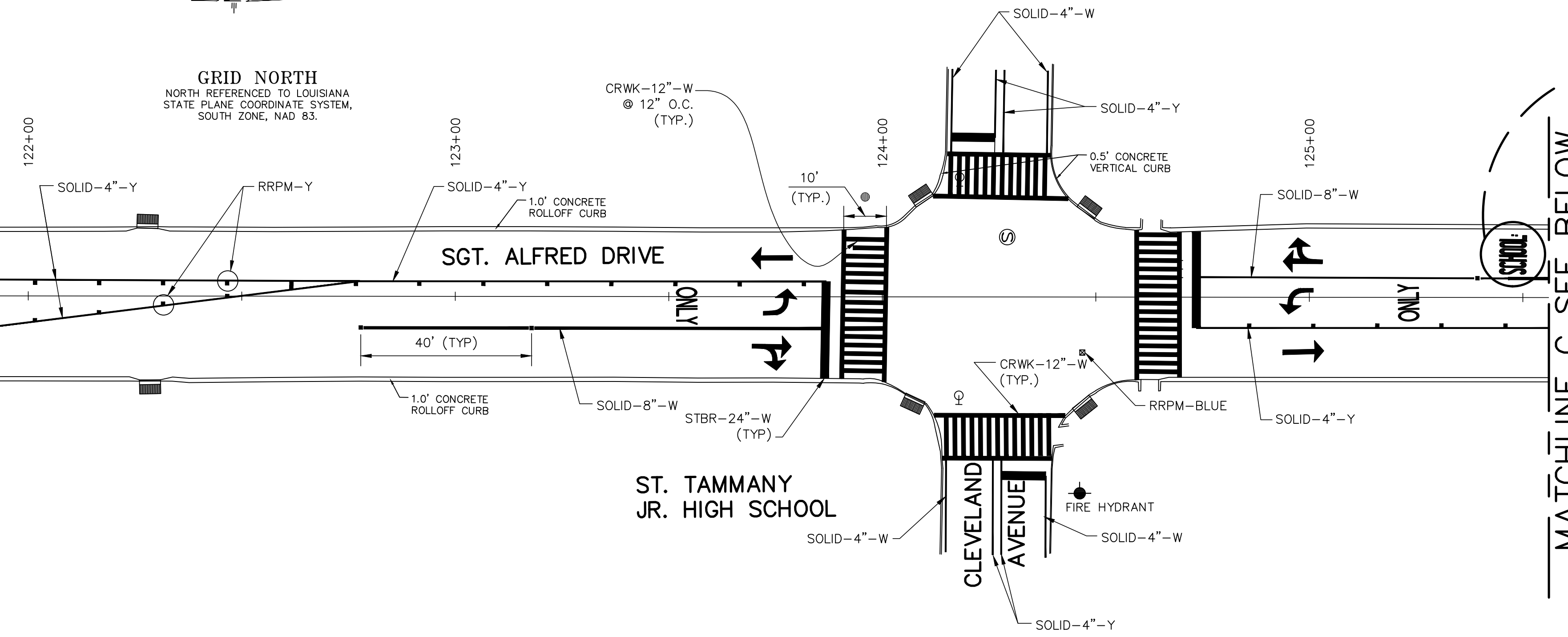


LEGEND

- BUILDING
- EXISTING RIGHT OF WAY
- SERVITUDE
- CATCH BASIN
- CULVERT
- DROP INLET, DRAIN LINE
- DROP INLET, DRAIN LINE
- COMMUNICATIONS MANHOLE, LINE
- DRAIN MANHOLE, DRAIN LINE
- ELECTRICAL MANHOLE, ELEC. LINE
- GAS MANHOLE, GAS LINE
- SEWER MANHOLE, SEWER LINE
- TELEPHONE MANHOLE, TELE LINE
- TRAFFIC MANHOLE, TRAFFIC LINE
- WATER MANHOLE, WATER LINE
- UTILITY POLE / OVERHEAD LINES
ELECTRIC, TELEPHONE, CABLE TV
- FIBER OPTIC RISER / LINE
- FENCE
- TELCO RISER / PEDISTAL
- UTILITY CLEANOUT
- UTILITY METER
- UTILITY PEDESTAL
- UTILITY VALVE
- UTILITY VALVE VAULT
- FIRE HYDRANT
- LIGHT STANDARD
- TRAFFIC SIGNAL POLE
- TRAFFIC LIGHT POWER VAULT
- CANOPY SUPPORT
- BOLLARD
- SIGN
- TREE
- RESIDENTIAL MAILBOX
- PP DEADMAN

MATCHLINE F SEE SHEET THREE

MATCHLINE G SEE ABOVE



**DETAIL OF WORD "SCHOOL"
FOR SINGLE-LANE PAVEMENT MARKING**

LEGEND:

- EX. WATER METER
- EX. WATER VALVE
- EX. TELEPHONE MANHOLE
- EX. OVERHEAD TRAFFIC SIGNAL
- EX. TRAFFIC SIGN
- NEW TRAFFIC SIGN
- TRAFFIC DIRECTION, FOR INFORMATION ONLY
- SOLID-4"-W . . . THERMOPLASTIC PAVEMENT STRIPING
SOLID-4"-WHITE
- SOLID-4"-Y . . . THERMOPLASTIC PAVEMENT STRIPING
SOLID-4"-YELLOW
- SOLID-8"-W . . . THERMOPLASTIC PAVEMENT STRIPING
SOLID-8"-WHITE
- BRKN-4"-W . . . THERMOPLASTIC PAVEMENT STRIPING
BROKEN-4"-WHITE
- BRKN-4"-Y . . . THERMOPLASTIC PAVEMENT STRIPING
BROKEN-4"-YELLOW
- DASH-4"-Y . . . THERMOPLASTIC PAVEMENT STRIPING
DASH-4"-YELLOW
- CRWK-8"-W . . . THERMOPLASTIC PAVEMENT CROSS WALK
SOLID-8"-WHITE
- STBR-24"-W . . . THERMOPLASTIC PAVEMENT STOP BAR
SOLID-24"-WHITE
- PPL&S (ARROW)-W . . . THERMOPLASTIC PAVEMENT LEGENDS
& SYMBOLS-ARROW-WHITE
- PPL&S (ONLY)-W . . . THERMOPLASTIC PAVEMENT LEGENDS
& SYMBOLS-ONLY-WHITE
- PPL&S (SCHOOL)-Y . . . THERMOPLASTIC PAVEMENT LEGENDS
& SYMBOLS-SCHOOL-YELLOW
- RRPM-Y-W . . . REFLECTORIZED RAISED PAVEMENT MARKER-
YELLOW-WHITE
- RRPM-Y . . . REFLECTORIZED RAISED PAVEMENT MARKER-
YELLOW
- NRPM-Y . . . NONREFLECTORIZED RAISED PAVEMENT MARKER-
YELLOW

GENERAL NOTES

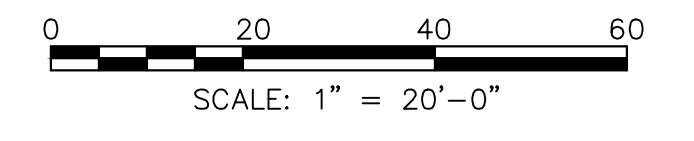
THE LOCATIONS OF UNDERGROUND AND OTHER NONVISIBLE UTILITIES SHOWN HEREON HAVE BEEN DETERMINED FROM DATA EITHER FURNISHED BY THE AGENCIES CONTROLLING SUCH DATA AND/OR EXTRACTED FROM RECORDS MADE AVAILABLE TO US BY THE AGENCIES CONTROLLING SUCH RECORDS. WHERE FOUND, THE SURFACE FEATURES OF LOCATIONS ARE SHOWN. THE ACTUAL NONVISIBLE LOCATIONS MAY VARY FROM THOSE SHOWN HEREON. EACH AGENCY SHOULD BE CONTACTED RELATIVE TO THE PRECISE LOCATION OF ITS UNDERGROUND INSTALLATION PRIOR TO ANY RELIANCE UPON THE ACCURACY OF SUCH LOCATIONS SHOWN HEREON, INCLUDING PRIOR TO EXCAVATION AND DIGGING.

BASIS OF ELEVATION

ELEVATIONS SHOWN ON THIS SURVEY ARE BASED ON THE NORTH AMERICAN VERTICAL DATUM OF 1988 (NAVD88) UTILIZING GEOID 12A. THEY ARE DERIVED FROM GPS OBSERVATIONS REFERENCED TO THE LOUISIANA STATE UNIVERSITY CONTINUOUSLY OPERATING REFERENCE STATIONS NETWORK IN ACCORDANCE WITH LOUISIANA R.S. 50:173.1 COVERING VERTICAL CONTROL STANDARDS.

SERVITUDES

THE SERVITUDES AND RESTRICTIONS SHOWN ON THIS SURVEY ARE LIMITED TO THOSE SET FORTH IN THE DESCRIPTION FURNISHED US AND THERE IS NO REPRESENTATION THAT ALL APPLICABLE SERVITUDES AND RESTRICTIONS ARE SHOWN HEREON. THE SURVEYOR HAS MADE NO TITLE SEARCH OR PUBLIC RECORD SEARCH IN COMPILING THE DATA FOR THIS SURVEY.



CITY OF SLIDELL ENGINEERING DEPARTMENT

NO.	DESCRIPTION	DATE	BY

Infinity Engineering Consultants, LLC
 CIVIL, STRUCTURAL, ELECTRICAL, MARINE
 504-308-0548
 NEW ORLEANS, LA
 EC PROJECT NO. 14-004
 DRAWN BY: PHAN THI NGUYEN
 DESIGN/CHECK BY: TUNG T. N. VIETSON, W. THOMASSIE
 APPROVED BY: TUNG T. N. VIETSON

Project Name and Address
SGT. ALFRED DRIVE ROADWAY IMPROVEMENTS
 CITY OF SLIDELL, LA.

STRIPING PLANS (SHEET 4 OF 7)

City Project No.	600-141
Date	MAY 2016
Scale	AS NOTED
Sheet	14 OF 22



LEGEND

- BUILDING
- EXISTING RIGHT OF WAY
- SERVITUDE
- CATCH BASIN
- CULVERT
- DROP INLET, DRAIN LINE
- DROP INLET, DRAIN LINE
- COMMUNICATIONS MANHOLE, LINE
- DRAIN MANHOLE, DRAIN LINE
- ELECTRICAL MANHOLE, ELEC. LINE
- GAS MANHOLE, GAS LINE
- SEWER MANHOLE, SEWER LINE
- TELEPHONE MANHOLE, TELE LINE
- TRAFFIC MANHOLE, TRAFFIC LINE
- WATER MANHOLE, WATER LINE
- UTILITY POLE / OVERHEAD LINES
ELECTRIC, TELEPHONE, CABLE TV
- FIBER OPTIC RISER / LINE
- FENCE
- TELCO RISER / PEDISTAL
- UTILITY CLEANOUT
- UTILITY METER
- UTILITY PEDESTAL
- UTILITY VALVE
- UTILITY VALVE VAULT
- FIRE HYDRANT
- LIGHT STANDARD
- TRAFFIC SIGNAL POLE
- TRAFFIC LIGHT POWER VAULT
- CANOPY SUPPORT
- BOLLARD
- SIGN
- TREE
- RESIDENTIAL MAILBOX
- PP DEADMAN

GENERAL NOTES

THE LOCATIONS OF UNDERGROUND AND OTHER NONVISIBLE UTILITIES SHOWN HEREON HAVE BEEN DETERMINED FROM DATA EITHER FURNISHED BY THE AGENCIES CONTROLLING SUCH DATA AND/OR EXTRACTED FROM RECORDS MADE AVAILABLE TO US BY THE AGENCIES CONTROLLING SUCH RECORDS. WHERE FOUND, THE SURFACE FEATURES OF LOCATIONS ARE SHOWN. THE ACTUAL NONVISIBLE LOCATIONS MAY VARY FROM THOSE SHOWN HEREON. EACH AGENCY SHOULD BE CONTACTED RELATIVE TO THE PRECISE LOCATION OF ITS UNDERGROUND INSTALLATION PRIOR TO ANY RELIANCE UPON THE ACCURACY OF SUCH LOCATIONS SHOWN HEREON, INCLUDING PRIOR TO EXCAVATION AND DIGGING.

BASIS OF ELEVATION

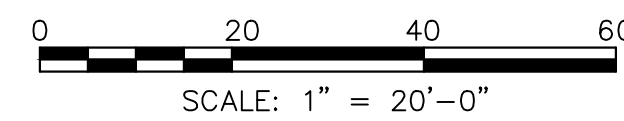
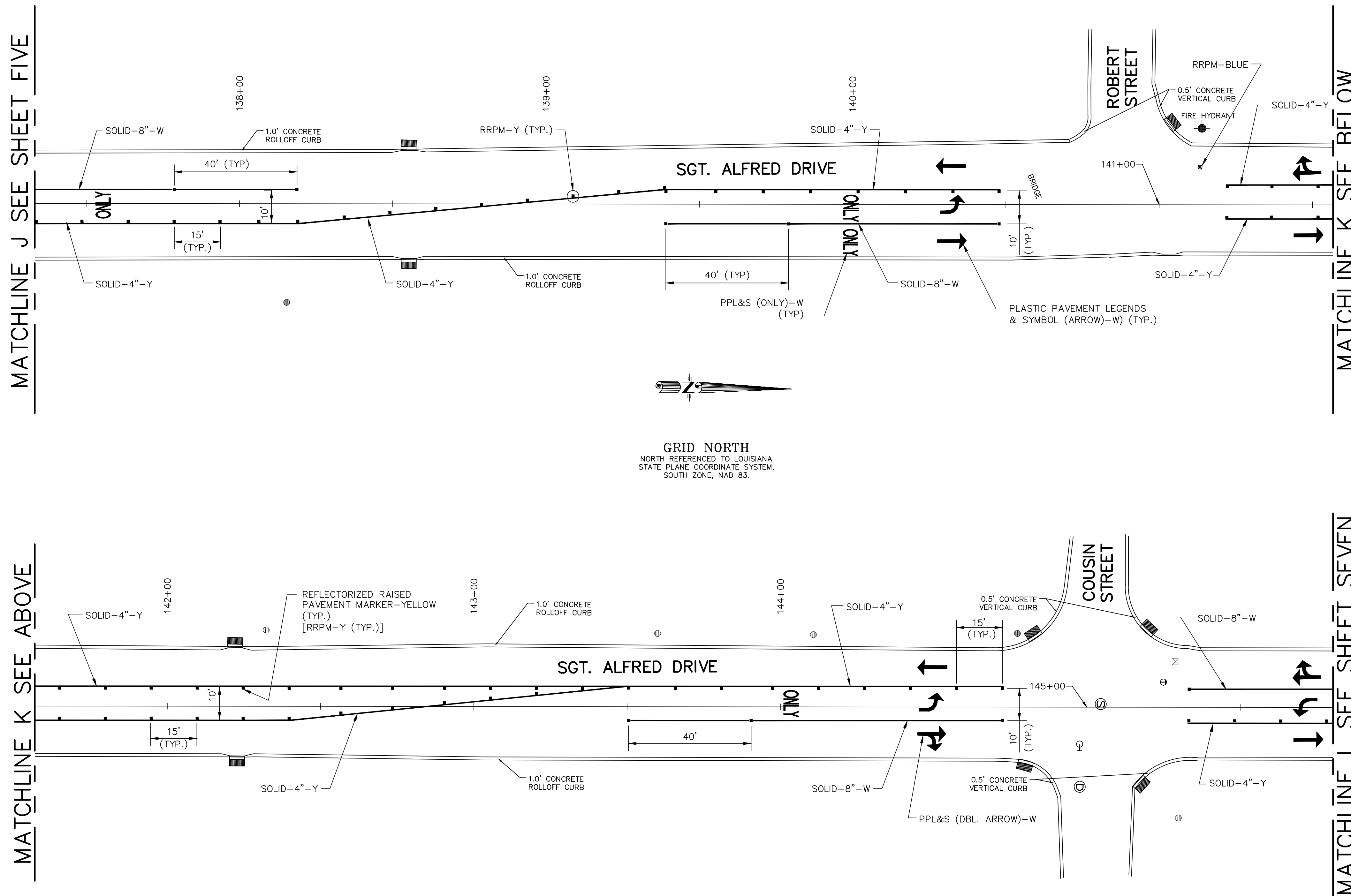
ELEVATIONS SHOWN ON THIS SURVEY ARE BASED ON THE NORTH AMERICAN VERTICAL DATUM OF 1988 (NAVD88) UTILIZING GEOID 12A. THEY ARE DERIVED FROM GPS OBSERVATIONS REFERENCED TO THE LOUISIANA STATE UNIVERSITY CONTINUOUSLY OPERATING REFERENCE STATIONS NETWORK IN ACCORDANCE WITH LOUISIANA R.S. 50:173.1 COVERING VERTICAL CONTROL STANDARDS.

SERVITUDES

THE SERVITUDES AND RESTRICTIONS SHOWN ON THIS SURVEY ARE LIMITED TO THOSE SET FORTH IN THE DESCRIPTION FURNISHED US AND THERE IS NO REPRESENTATION THAT ALL APPLICABLE SERVITUDES AND RESTRICTIONS ARE SHOWN HEREON. THE SURVEYOR HAS MADE NO TITLE SEARCH OR PUBLIC RECORD SEARCH IN COMPILING THE DATA FOR THIS SURVEY.

LEGEND:

- EX. WATER METER
- EX. WATER VALVE
- EX. TELEPHONE MANHOLE
- EX. OVERHEAD TRAFFIC SIGNAL
- EX. TRAFFIC SIGN
- NEW TRAFFIC SIGN
- TRAFFIC DIRECTION, FOR INFORMATION ONLY
- THERMOPLASTIC PAVEMENT STRIPING
SOLID-4"-WHITE
SOLID-4"-YELLOW
- THERMOPLASTIC PAVEMENT STRIPING
SOLID-8"-WHITE
SOLID-8"-YELLOW
- THERMOPLASTIC PAVEMENT STRIPING
BROKEN-4"-WHITE
BROKEN-4"-YELLOW
- THERMOPLASTIC PAVEMENT STRIPING
DASH-4"-WHITE
DASH-4"-YELLOW
- THERMOPLASTIC PAVEMENT CROSS WALK
SOLID-8"-WHITE
- THERMOPLASTIC PAVEMENT STOP BAR
SOLID-24"-WHITE
- THERMOPLASTIC PAVEMENT LEGENDS & SYMBOLS-ARROW-WHITE
- THERMOPLASTIC PAVEMENT LEGENDS & SYMBOLS-ONLY-WHITE
- THERMOPLASTIC PAVEMENT LEGENDS & SYMBOLS-SCHOOL-YELLOW
- REFLECTORIZED RAISED PAVEMENT MARKER-YELLOW-WHITE
- REFLECTORIZED RAISED PAVEMENT MARKER-YELLOW
- NONREFLECTORIZED RAISED PAVEMENT MARKER-YELLOW



BLAINE CLANCY, P.E. CITY ENGINEER
P.O. BOX 628 SLIDELL, LA 70459
FAX (985) 644-6124

FREDDY DRENNAN, MAYOR
250 BOUSSAIREN STREET, SUITE 302
(985) 644-4270

NO.	DATE	DESCRIPTION	BY

Firm Name and Address	
CIVIL STRUCTURAL MECHANICAL ELECTRICAL MARINE	BY
Infinity Engineering Consultants, LLC NEW ORLEANS, LA 504-304-0548	DATE
DRAWN: PHAN THI NGUYEN	DESCRIPTION
DESIGN/CHECK: TUNG T. N. VIETSON, W. THOMASSIE	REVISIONS
APPROVED: TUNG T. N. VIETSON	

Project Name and Address
SGT. ALFRED DRIVE ROADWAY IMPROVEMENTS
CITY OF SLIDELL, LA.

STRIPING PLANS (SHEET 6 OF 7)

City Project No.	600-141
Date	MAY 2016
Scale	AS NOTED
Sheet	16 OF 22

LEGEND

- BUILDING
- EXISTING RIGHT OF WAY
- SERVITUDE
- CATCH BASIN
- CULVERT
- DROP INLET, DRAIN LINE
- DROP INLET, DRAIN LINE
- COMMUNICATIONS MANHOLE, LINE
- DRAIN MANHOLE, DRAIN LINE
- ELECTRICAL MANHOLE, ELEC. LINE
- GAS MANHOLE, GAS LINE
- SEWER MANHOLE, SEWER LINE
- TELEPHONE MANHOLE, TELE LINE
- TRAFFIC MANHOLE, TRAFFIC LINE
- WATER MANHOLE, WATER LINE
- UTILITY POLE / OVERHEAD LINES
- ELECTRIC, TELEPHONE, CABLE TV
- FIBER OPTIC RISER / LINE
- FENCE
- TELCO RISER / PEDISTAL
- UTILITY CLEANOUT
- UTILITY METER
- UTILITY PEDESTAL
- UTILITY VALVE
- UTILITY VALVE VAULT
- FIRE HYDRANT
- LIGHT STANDARD
- TRAFFIC SIGNAL POLE
- TRAFFIC LIGHT POWER VAULT
- CANOPY SUPPORT
- BOLLARD
- SIGN
- TREE
- RESIDENTIAL MAILBOX
- PP DEADMAN

GENERAL NOTES

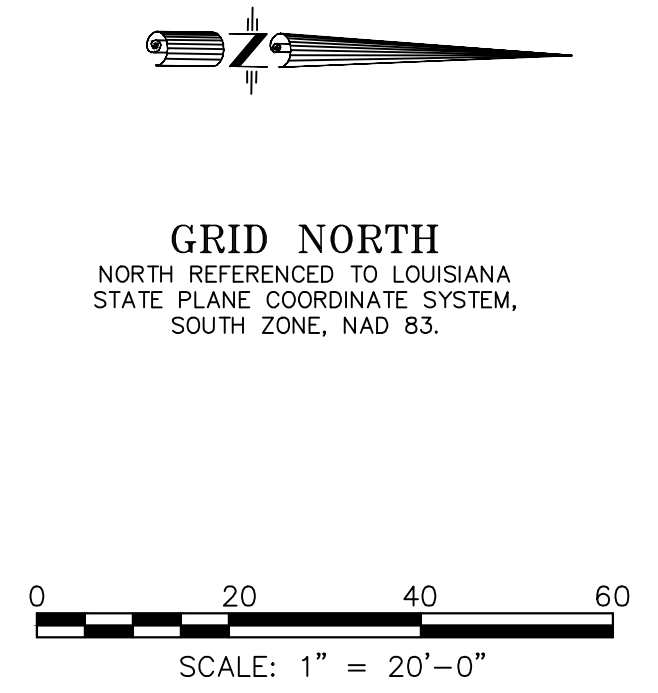
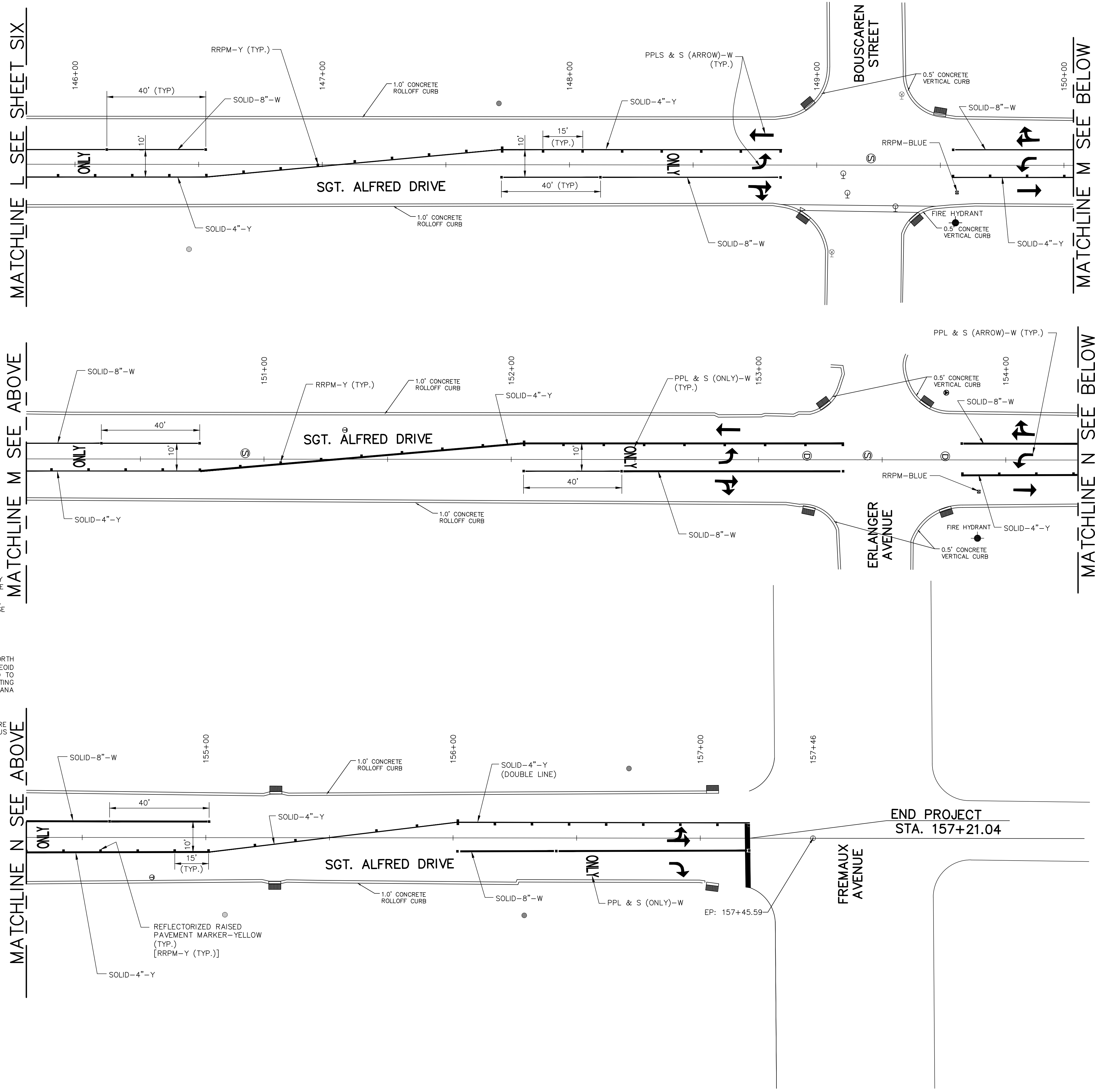
THE LOCATIONS OF UNDERGROUND AND OTHER NONVISIBLE UTILITIES SHOWN HEREON HAVE BEEN DETERMINED FROM DATA EITHER FURNISHED BY THE AGENCIES CONTROLLING SUCH DATA AND/OR EXTRACTED FROM RECORDS MADE AVAILABLE TO US BY THE AGENCIES CONTROLLING SUCH RECORDS. WHERE FOUND, THE SURFACE FEATURES OF LOCATIONS ARE SHOWN. THE ACTUAL NONVISIBLE LOCATIONS MAY VARY FROM THOSE SHOWN HEREON. EACH AGENCY SHOULD BE CONTACTED RELATIVE TO THE PRECISE LOCATION OF ITS UNDERGROUND INSTALLATION PRIOR TO ANY RELIANCE UPON THE ACCURACY OF SUCH LOCATIONS SHOWN HEREON, INCLUDING PRIOR TO EXCAVATION AND DIGGING.

BASIS OF ELEVATION

ELEVATIONS SHOWN ON THIS SURVEY ARE BASED ON THE NORTH AMERICAN VERTICAL DATUM OF 1988 (NAVD88) UTILIZING GEOD 12A. THEY ARE DERIVED FROM GPS OBSERVATIONS REFERENCED TO THE LOUISIANA STATE UNIVERSITY CONTINUOUSLY OPERATING REFERENCE STATIONS NETWORK IN ACCORDANCE WITH LOUISIANA R.S. 50:173.1 COVERING VERTICAL CONTROL STANDARDS.

SERVITUDES

THE SERVITUDES AND RESTRICTIONS SHOWN ON THIS SURVEY ARE LIMITED TO THOSE SET FORTH IN THE DESCRIPTION FURNISHED US AND THERE IS NO REPRESENTATION THAT ALL APPLICABLE SERVITUDES AND RESTRICTIONS ARE SHOWN HEREON. THE SURVEYOR HAS MADE NO TITLE SEARCH OR PUBLIC RECORD SEARCH IN COMPILING THE DATA FOR THIS SURVEY.



LEGEND:

- EX. WATER METER
- EX. WATER VALVE
- EX. TELEPHONE MANHOLE
- EX. OVERHEAD TRAFFIC SIGNAL
- NEW TRAFFIC SIGN
- TRAFFIC DIRECTION, FOR INFORMATION ONLY
- THERMOPLASTIC PAVEMENT STRIPING SOLID-4"-WHITE
- THERMOPLASTIC PAVEMENT STRIPING SOLID-4"-YELLOW
- THERMOPLASTIC PAVEMENT STRIPING SOLID-8"-WHITE
- THERMOPLASTIC PAVEMENT STRIPING SOLID-8"-WHITE
- THERMOPLASTIC PAVEMENT STRIPING BROKEN-4"-WHITE
- THERMOPLASTIC PAVEMENT STRIPING BROKEN-4"-YELLOW
- THERMOPLASTIC PAVEMENT STRIPING DASH-4"-YELLOW
- THERMOPLASTIC PAVEMENT CROSS WALK SOLID-8"-WHITE
- THERMOPLASTIC PAVEMENT STOP BAR SOLID-24"-WHITE
- THERMOPLASTIC PAVEMENT LEGENDS & SYMBOLS-ARROW-WHITE
- THERMOPLASTIC PAVEMENT LEGENDS & SYMBOLS-ONLY-WHITE
- THERMOPLASTIC PAVEMENT LEGENDS & SYMBOLS-SCHOOL-YELLOW
- REFLECTORIZED RAISED PAVEMENT MARKER-YELLOW-WHITE
- REFLECTORIZED RAISED PAVEMENT MARKER-YELLOW
- NONREFLECTORIZED RAISED PAVEMENT MARKER-YELLOW

CITY OF SLIDELL ENGINEERING DEPARTMENT

BLANE CLANCY, P.E. CITY ENGINEER
P.O. BOX 628 SLIDELL, LA 70459
FAX (985) 646-6124

FREDDY DRENNAN, M.A.S. MAYOR
250 BOUSCAREN STREET, SUITE 302
(985) 646-4270

NO.	DESCRIPTION	DATE	BY
1	GENERAL STRIPING REVISIONS	9.7.16	RAC

Infinity Engineering Consultants, LLC
NEW ORLEANS, LA
504-304-0548
EC PROJECT NO. 14-054

DRAWN BY: PHAN THI NGUYEN
DESIGN/CHECK BY: TUNG T. N. VIETSON, W. THOMASSIE
APPROVED BY: TUNG T. N. VIETSON

SGT. ALFRED DRIVE ROADWAY IMPROVEMENTS
CITY OF SLIDELL, LA.

STRIPING PLANS (SHEET 7 OF 7)

City Project No. 600-141
Date: MAY 2016
Scale: AS NOTED
Sheet: 17 OF 22

