

MATCHLINE SEE SHIT C4.1

MATCHLINE SEE SHIT C4.1

MATCHLINE SEE SHIT C4.1

ALLOWABLE CONST. WORK
AREA / LIMIT OF CLEARING

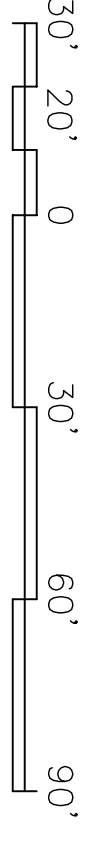
SILT FENCING LINE, 10'
OFF SITE CLEARING LINE

SECURITY FENCE, TYP.

ELECTRIC VEHICULAR GATE,
SINGLE SLIDING GATE W/
CARD READERS ON EACH SIDE


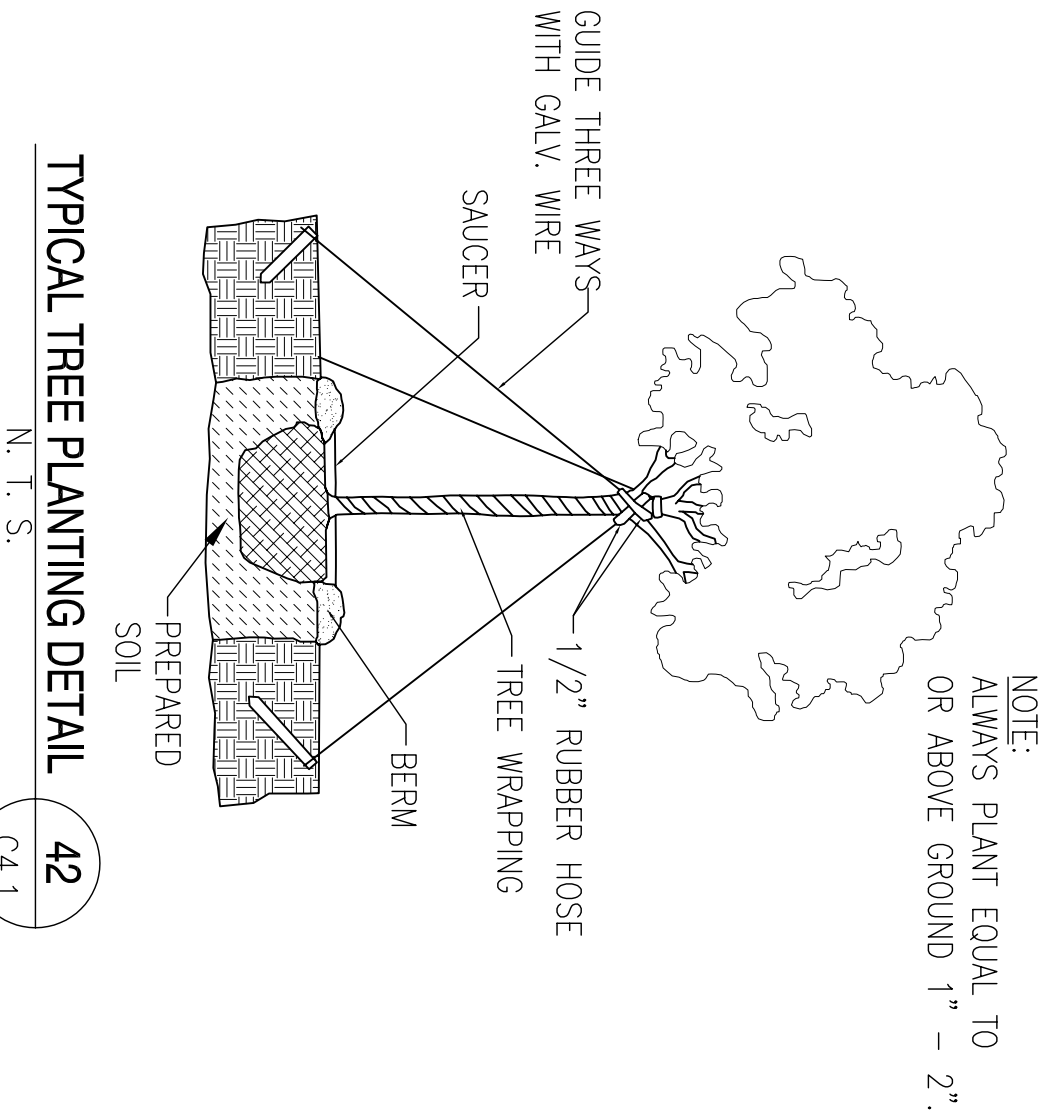
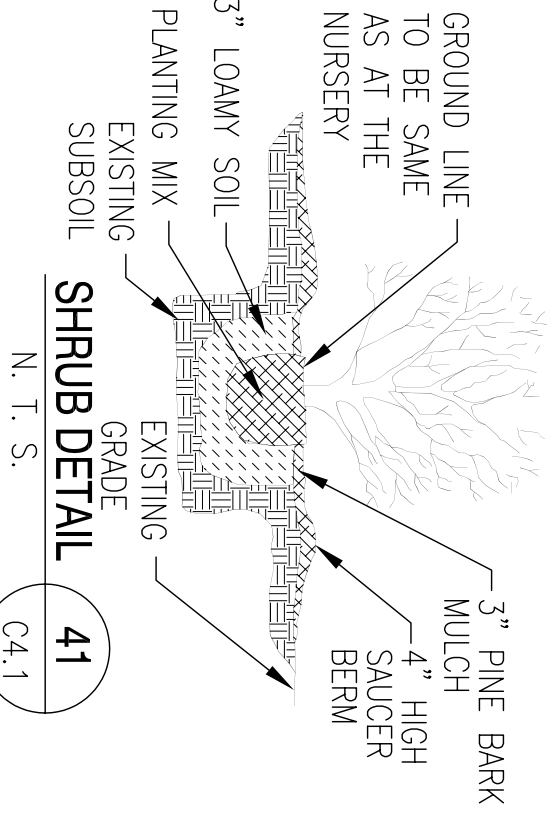
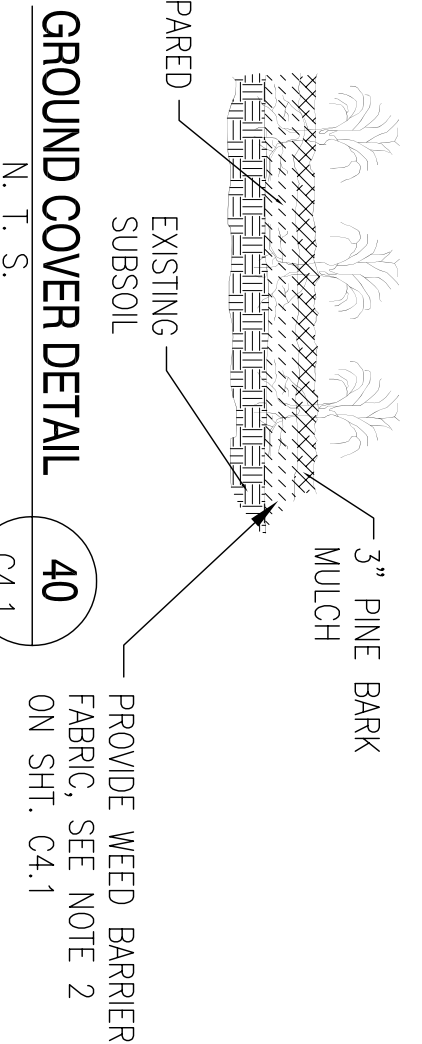
123
124
125
126
127
128
129
130

LANDSCAPING PLAN PART 2
SCALE: 1"=30'-0"
PLAN NORTH




LANDSCAPING LEGEND

- NATIVE TYPE TREE, ONLY IN ISLANDS, MAGNOLIAS PREFERRED, QTY. 8, MINIMUM OF 10' TO 12' HIGH CALIPER OF 2 1/2" MEASURED AT 2 FT. ABOVE THE GROUND
- SHRUB, DROUGHT RESISTANT, QTY. 146 SHALL NO EXCEED 4' IN HEIGHT AT MATURITY
- SOD OR HYDROSEEDING REF. LANDSCAPING NOTE #4



SYM	DESCRIPTION	DATE	APPR
	REVISED AS PER URS COMMENTS 9 OCTOBER 2009	11-6-09	RW



DAMMON ENGINEERING, INC.
REGISTERED PROFESSIONAL ENGINEER
STATE OF LOUISIANA
NO. 44328
1001 PINEVIEW DRIVE
SUITE 100
SLIDEL, LA 70568
(985) 649-5312
www.dammoneng.com



DESIGNED BY: R. WITSE	DRAWN BY: J. JEFFANY
REVIEWED BY: R. WITSE	IN CHARGE: T. ARBIB
CHECKED BY: P. DAMMON	
DEPARTMENT OF THE NAVY NAVAL FACILITIES ENGINEERING COMMAND NAVAL AIR STATION JACKSONVILLE	
NAVAL FACILITIES ENGINEERING COMMAND SOUTHEAST NAVAL AIR STATION JACKSONVILLE	
MISSISSIPPI JOHN C. STENNIS SPACE CENTER	
SOF OPERATIONS AND COMBATANT CRAFT RIVERINE FACILITY - PRE-FINAL	
LANDSCAPING PLAN PART 2	
CODE ID: NO. N4412	SIZE: 0
SCALE: AS SHOWN	SCALE: #####
WORK ORDER NO.: 510247	CONSTR. CENTER NO.: N62467-05-0-0096
NAVFAC DRAWING NO.: 15006693	SHEET: 22 OF 132

C4.2

DATE: 01 JAN 2009