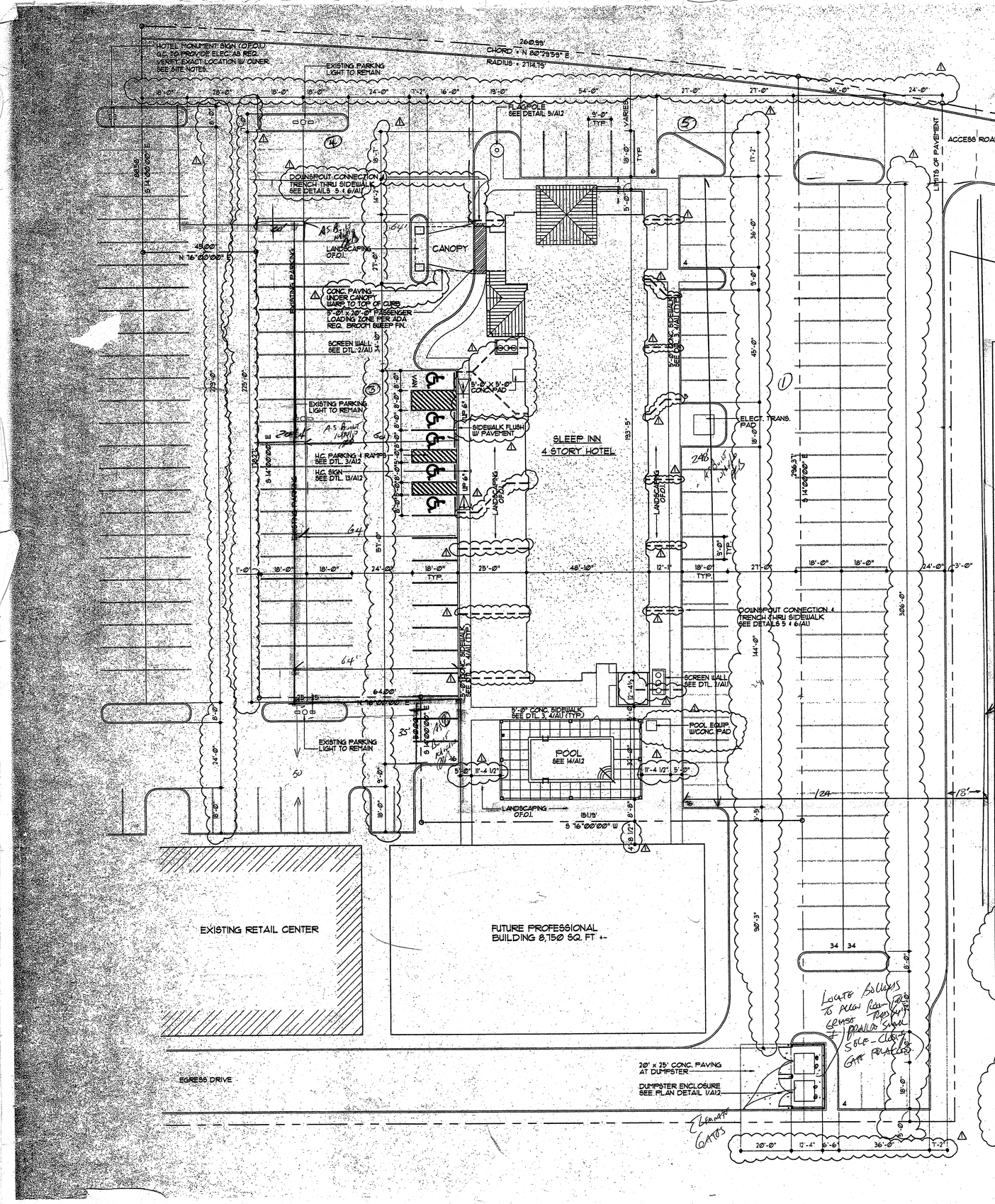

Property Line
Demarcation Markers

SITE NOTES:

1. INFORMATION SHOWN ON SITE PLAN IS BASED ON INFORMATION SUPPLIED BY OWNER & CIVIL ENGINEER:
   BRUMFIELD, HOPTON & BRUMFIELD LTD.
   P.O. BOX 16102
   2095 DUNBARTON DR. #204
   JACKSON, MS 39216
   PH. (601) 362-0341
2. PRIOR TO CONSTRUCTION GENERAL CONTRACTOR SHALL VERIFY ALL ITEMS SHOWN AS EXISTING ON THESE DRAWINGS AND NOTIFY THIS OFFICE OF ANY DISCREPANCIES.
3. CONTRACTOR MUST TAKE PRECAUTIONS TO PROTECT OWNER'S PROPERTY FROM CONSTRUCTION OPERATIONS. BOUNDARY OF CONTRACTOR'S WORK AND STORAGE AREAS WILL BE DEFINED TO MUTUAL AGREEMENT BY CONFERENCE.
4. SHOULD FIELD CONDITIONS DIFFER FROM PLANS TO THE EXTENT UNNECESSARY COSTS ARE INCURRED OR DELAYS ARE ANTICIPATED, THE OWNER AND ARCHITECT SHALL BE CONSULTED. AN ALTERNATE SCHEME, IF POSSIBLE WILL BE ESTABLISHED TO ATTEMPT TO SOLVE THE PROBLEM DISCOVERED.
5. LANDCAPING IS O.F.O.I.
6. ALL CONCRETE WALKS TO HAVE NON-SLIP FINISH.
7. ALL PARKING LOT DIMENSIONS ARE TO FACE OF CURB U.N.O.
8. REFER TO CIVIL ENGINEERING DRAWINGS, AND LANDSCAPE DRAWINGS FOR ADDITIONAL INFORMATION.
9. ALL ACCESSIBLE ROUTES SHALL COMPLY WITH ADA GUIDELINES.
10. ALL EXTERIOR SIGNAGE SHALL BE O.F.O.I. AND IN ACCORDANCE WITH LOCAL REQUIREMENTS. GENERAL CONTRACTOR TO PROVIDE EMPTY CONDUIT FOR POWER. SIGN FOUNDATIONS ARE O.F.O.I.
11. GENERAL CONTRACTOR TO PROVIDE 4" WIDE PAINTED STRIPES FOR PARKING LOT STRIPING & ALL WORDS & SYMBOLS MEET ALL LOCAL REQUIREMENTS.
12. VERIFY LIMITS OF PAVEMENT WITH OWNER & CIVIL ENGINEER.
13. PROVIDE PRE-CAST CONCRETE WHEEL STOPS AS INDICATED.

SITE PLAN

SCALE: 1"=20'

TOTAL ROOMS: 90
TOTAL PARKING: 100

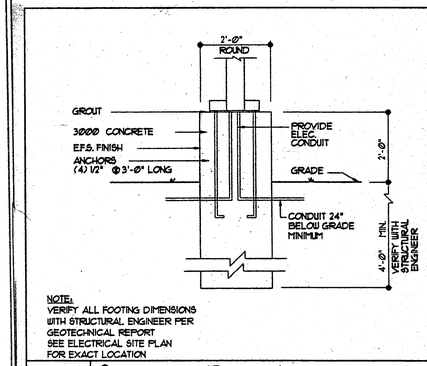

NOTE:
VERIFY ALL FOOTING DIMENSIONS WITH STRUCTURAL ENGINEER PER GEOTECHNICAL REPORT
SEE ELECTRICAL SITE PLAN FOR EXACT LOCATION

1 Section Detail Light Pole Base — SCALE: 1/2" = 1'-0"

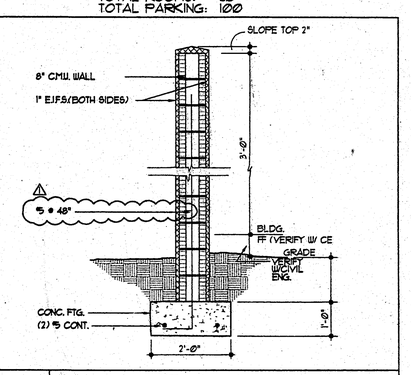

2 Section Detail Screen Wall — SCALE: 1/2" = 1'-0"

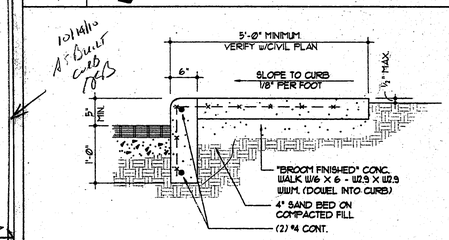

3 Section Detail Sidewalk — SCALE: 3/4" = 1'-0"

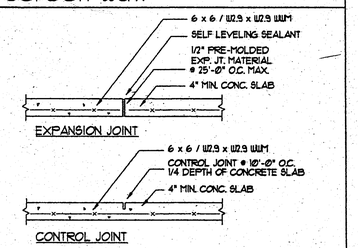

4 Section Detail Expansion & Control Joints — SCALE: 3/4" = 1'-0"

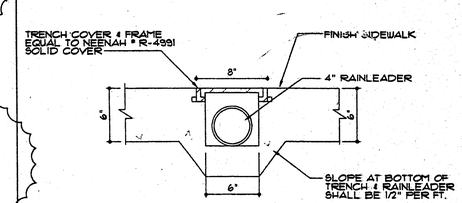

5 Section Detail Typical Trench Detail — SCALE: 1 1/2" = 1'-0"

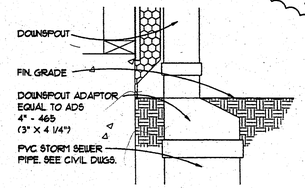

SPILL THRU CURB AT FRONT OF BUILDING ONLY
ALL SIDES & COURTYARD TIE INTO STORM DRAINAGE SYSTEM. SEE CIVIL ENGINEERING FOR CONT.

6 Section Detail Typical Downspout Connection Detail — SCALE: 1 1/2" = 1'-0"

LLW, Inc.
803 SOUTH MT. MORIAH, STE. 100B
MEMPHIS, TENNESSEE 38117-5343
901-683-7175/FAX 901-683-2385
LEONARD MESSINA, ARCHITECT

▲ revisions:
△ REVISION 10-14-97

▲ seal:

Sleep Inn
Jackson, Mississippi

▲ title: SITE PLAN

▲ date: 10-14-97
▲ job: 1697
▲ file: 1697-A11
▲ scale: 1"=20'-0"

sheet A1.1 of 34