ALLIANCE LASER

60207 CAMP VILLERE RD
SLIDELL, LA 70460

LIFE-SAFETY INFORMATION

APPLICABLE CODES			
NFPA 101 LIFE-SAFETY CODE 2012			
OCCUPANCY INDUSTRIAL AND BUSINESS, SEPARATED USE; CONSTRUCTION TYPE II B			
INDUSTRIAL (CHAPTER 40)	BUSINESS (CHAPTER 38)		
OCCUPANCY SEPARATION, TBL 6.1.14.4.1 (B) : 2 HR		(REFERENCE CHAPTER 6)	
OCCUPANT LOAD FACTOR		(REFERENCE TABLE 7.3.1.2)	
INDUSTRIAL	23,351 S.F./	100 SF PER OCCUPANT =	233 OCCUPANTS
BUSINESS	2,731 S.F./	100 SF PER OCCUPANT =	27 OCCUPANTS
CONSTRUCTION TYPE(S)	(REFERENCE: CHAPTER8, TABLE A.8.2.1.2 AND COMMENTARY TABLE 8.1 IN HANDBOOK)		
V(000)			
MINIMUM EXIT SEPARATION DISTANCE FOR REMOTELY LOCATED EXITS			
(REFERENCE: SECTION 7.5; SPECIFY 1/2 OR 1/3 DIAGONAL DISTANCE OF AREA SERVED)			
INDUSTRIAL - 1/2 DIAGONAL = 134.4 FT.		BUSINESS - SINGLE EXIT REQUIRED	
MAXIMUM DEAD-END CORRIDORS		B = 50FT; INDUSTRIAL = 50 FT	(REFERENCE: OCCUPANCY CHAPTER AND TABLE A.7.6)
MAXIMUM COMMON PATH OF TRAVEL DISTANCE		B = 75 FT; INDUSTRIAL = 50 FT	(REFERENCE: OCCUPANCY CHAPTER AND TABLE A.7.6)
MAXIMUM TRAVEL DISTANCE TO EXITS		B=100 FT; INDUSTRIAL=200 FT	(REFERENCE: OCCUPANCY CHAPTER AND TABLE A.7.6)
EXTINGUISHMENT REQUIREMENTS		SPRINKLER (NOT REQUIRED)	
DETECTION, ALARM, AND COMMUNICATION SYSTEMS		NO	
ALLOWABLE HEIGHT AND BUILDING AREA		PER IBC EQUIVALENT CONSTRUCTION TYPE	

BUILDING CODE INFORMATION

APPLICABLE CODES: IEBC AND IBC 2012			
LOW-HAZARD FACTORY F-2	& BUSINESS GROUP B	CHAPTER 3	
		(TABLE 1004.1.2)	
LOW-HAZARD FACTORY F-2 = 23,351 SQ. FT.		100 SF PER OCCUPANT (GROSS)	233 OCCUPANTS
BUSINESS AREAS = 2,731 SQ. F.T		100 SF PER OCCUPANT (GROSS)	27 OCCUPANTS
CONSTRUCTION TYPE(S): II B (SECTION 503)		(TABLE 503)	
ALOWABLE HEIGHT AND BUILDING AREA LIMITED BY TYPE OF CONSTRUCTION			
MAXIMUM HEIGHT IN STORIES (SECTION 503 & 504, TABLE 503)		F2 : 3 STORIES FOR TYPE IIB CONSTRUCTION	
MAXIMUM AREA IN SQUARE FEET (SECTION 503, 506 & 507, TABLE 503)		F-2 : 23,000 S.F. FOR TYPE IIB CONSTRUCTION	
SEPARATION OF OCCUPANCIES, TBL 508.4		BUSINESS TO LOW-HAZARD FACTORY = 2HR	
EXISTING BUILDING SIZE = 26,084 S.F.	AREA IMPROVEMENTS = 3,048 S.F.	TOTAL BUILDING SIZE = 29,132 S.F.	ADJUSTED ALLOWABLE MAXIMUM AREA = 38,640 S.F.
SPRINKLER : NOT REQUIRED	EXIT ACCESS TRAVEL DISTANCE FOR F-2 = 300 FT & B = 200FT		

WIND SPEED DESIGN REQUIREMENTS

THIS BUILDING SHALL BE DESIGNED WITH IBC SEC 1609 AS A FULLY ENCLOSED BLDG USING THE FOLLOWING INFORMATION:			
WIND DESIGN DATA:			
DETERMINATION OF WIND LOADS SHALL BE IN ACCORDANCE WITH IBC SEC 1609.3 (A), (B), OR (C) DEPENDING ON THE RISK CATEGORY			
V ULTIMATE WIND SPEED (3 SECOND GUST) =		140 MPH	
V NOMINAL WIND SPEED (1609.3.1)		108 MPH	
RISK FACTOR:	CATEGORY II BLDG	SURFACE ROUGHNESS =	B
TOPOGRAPHIC FACTOR =	1	EXPOSURE =	B
DESIGN WIND PRESSURE (ASCE 7-10 TABLE 28.6-1):		34.7 PSF	
INTERNAL PRESSURE COEFFICIENT (ASCE 7-10 TABLE 26.11-1):		± 0.18	
LIVE LOADS (IBC SEC 1607)			
STORAGE, LIGHT (IBC TABLE 1607.1):		125 PSF	
ROOF LIVE LOADS (IBC TABLE 1607.1):		20 PSF UNIFORM, 300 LB CONCENTRATED	
SNOW LOADS (IBC TABLE 1608):			
GROUND SNOW LOAD (IBC FIG 1608.2):		5 PSF	

FLOOD ZONE INFORMATION

BASED ON THE SURVEY OF THIS PROPERTY ?? THIS PROPERTY ?? SPECIAL FLOOD HAZARD AREA. F.I.R.M. COMMUNITY MAP NO 225205 0415 C; REVISED 4/02/91			
FLOOD ZONE:	C	BASE FLOOD ELEVATION	N/A NGVD
ELEVATIONS REFER TO NGVD 1929 DATUM			

LIFE-SAFETY LEGEND

SYMBOL	DESCRIPTION
	EXITS
45	DOOR FIRE RATING (MINUTES)
32 / 1:50	DOOR WIDTH/EGRESS CAPACITY
	EXIT LIGHT
FE	FIRE EXTINGUISHER W/ WALL MTD BRACKET
	COMMON PATH OF TRAVEL
	TRAVEL DISTANCE
	DECISION POINT

ALLOWABLE BLDG AREA INCREASE

IBC SEC 506

At = 23,000 s.f.

$If = (F/P - 0.25) \times W/30$

F=829.5ft; P=829.5ft; W=27ft

$If = ((829.5/829.5) - 0.25) \times (27/30)$

$If = 0.68$

$Aa = [At + (At \times If) + (At \times Is)]$

$Aa = [23,000 + (23,000 \times 0.68)]$

$Aa = 38,640$ s.f.

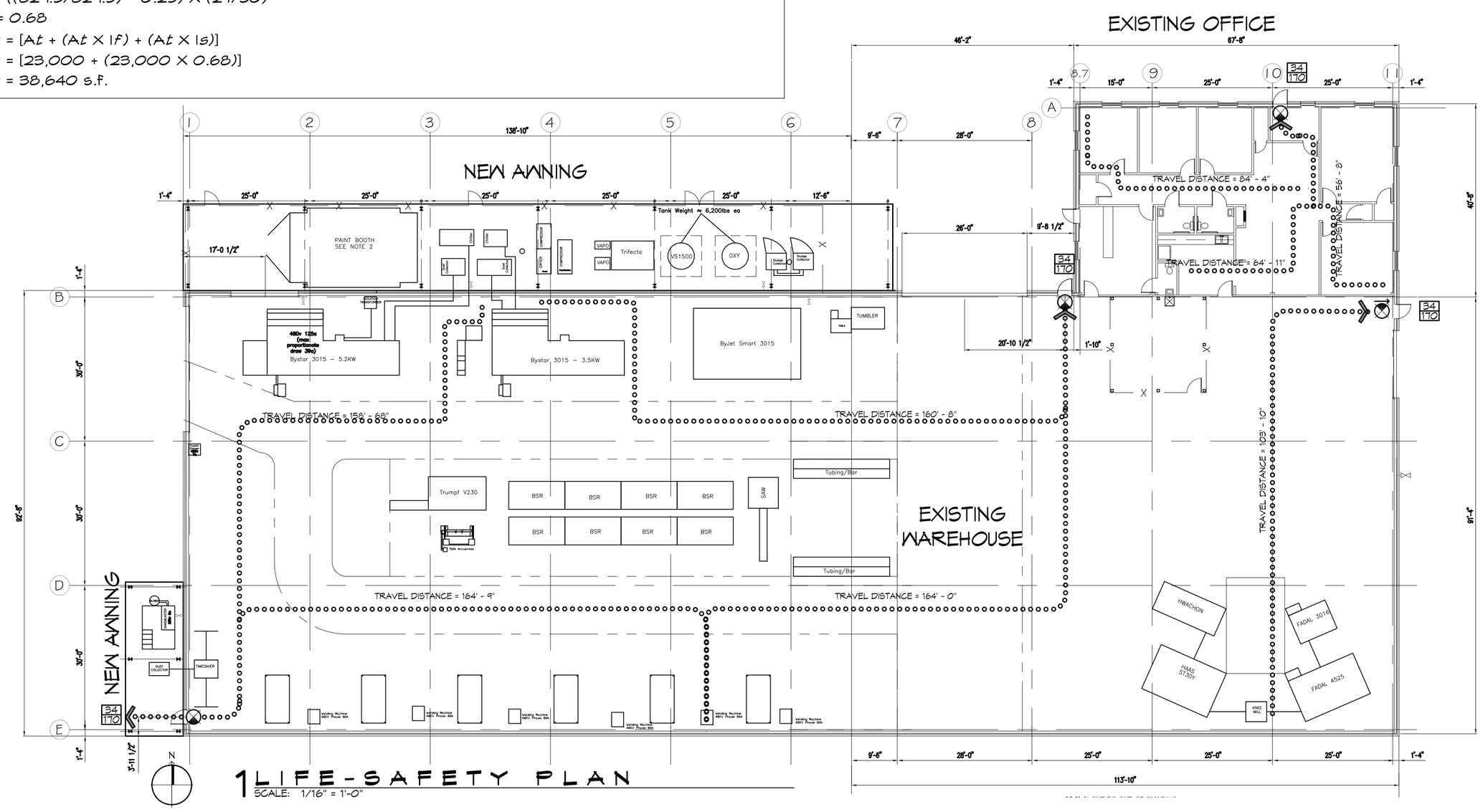

1 LIFE-SAFETY PLAN
SCALE: 1/16" = 1'-0"

GRAPHIC SYMBOLS

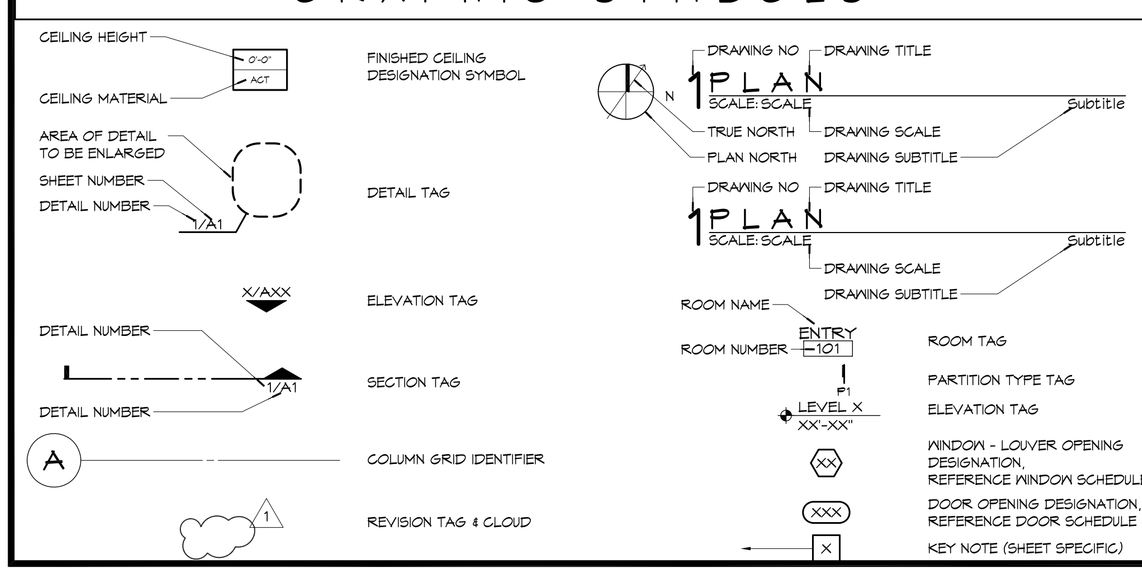

VICINITY MAP

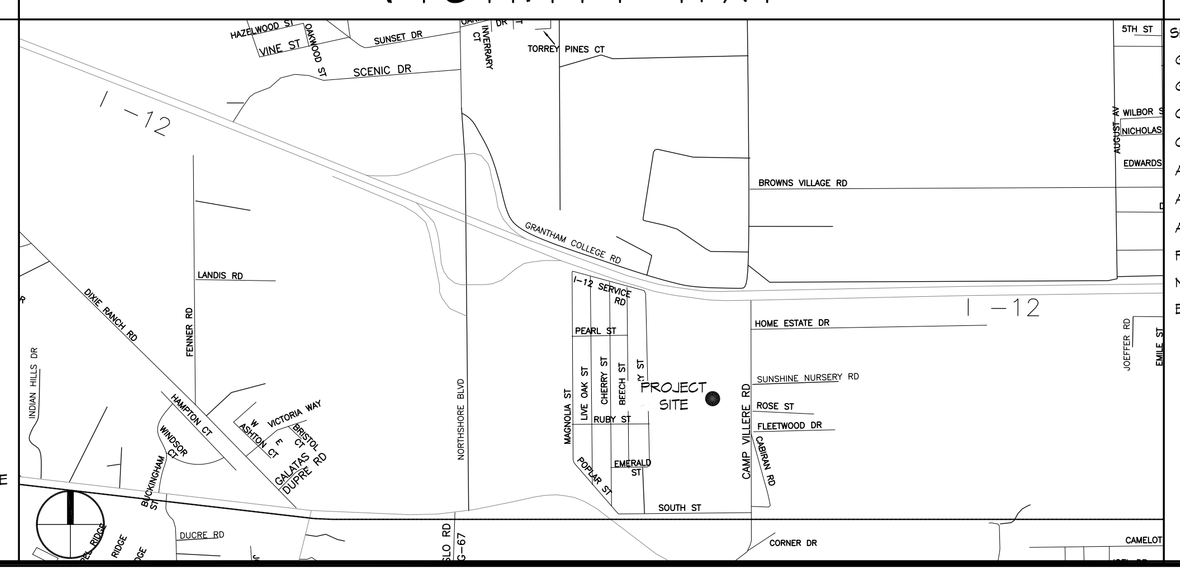

SHEET INDEX

SHEET #	SHEET TITLE
G101	GENERAL INFORMATION SHEET
G102	ACCESSIBILITY INFORMATION
C101	SITE PLAN
C102	SITE UTILITY PLAN & DETAILS
A101	FLOOR PLAN LEVEL ONE, STAIR DETAILS
A102	FLOOR PLAN LEVEL TWO, SCHEDULE & DETAILS
A103	BUILDING ELEVATIONS AND SECTION
P101	PLUMBING PLAN
M101	MECHANICAL PLAN
E101	ELECTRICAL PLAN

GENERAL NOTES

1. ALL MATERIALS AND WORK, INCIDENTAL TO THE CONSTRUCTION OF THIS PROJECT, SHALL CONFORM TO ALL GOVERNING CODES, AND REGULATIONS OF AGENCIES IN AUTHORITY.
2. CONTRACTOR SHALL PROVIDE ALL PUBLIC PROTECTIONS NECESSARY AS REQUIRED BY LAW.
3. THE DRAWINGS, SPECIFICATIONS AND ANY SUBSEQUENTLY ISSUED ADDENDA, AMENDMENTS OR SUCH CHANGE ORDERS APPROVED BY THE OWNER AND THE CONTRACTOR ARE PART OF THESE CONTRACT DOCUMENTS.
4. DO NOT SCALE DRAWINGS. CONSULT WITH THE ARCHITECT REGARDING ANY ITEMS IN THE CONTRACT DOCUMENTS THAT REQUIRE CLARIFICATION.
6. TRASH SHALL BE REMOVED FROM THE SITE NOT LESS THAN TWICE MONTHLY.
7. THE GENERAL CONTRACTOR SHALL VERIFY EXISTING CONDITIONS PRIOR TO COMMENCING WORK AND REPORT ANY AND ALL DISCREPANCIES TO THE ARCHITECT.
8. CONTRACTOR VEHICLES AND EQUIPMENT NECESSARY FOR CONSTRUCTION MAY BE PARKED ON THE SITE. OTHER VEHICLES PARKED ON THE SITE REQUIRE THE OWNER'S PERMISSION.
9. ALL MATERIALS/EQUIPMENT SHALL BE INSTALLED PER MANUFACTURER'S RECOMMENDATIONS. WORK NOT CONSISTENT WITH MANUFACTURER'S RECOMMENDATIONS WILL BE REJECTED BY OWNER/ARCHITECT.

DAMMON ENGINEERING, INC.
LOUISIANA & MISSISSIPPI
www.dammonengineering.com
info@dammonengineering.com
PH: 985.649.3822
Chief Engineer: Brian Mistich, PE
534 Old Spanish Trail
Slidell, LA 70458

REVISIONS

#	DESCRIPTION	DATE

SEAL:

RENOVATIONS AND ADDITIONS FOR
ALLIANCE LASER
60207 CAMP VILLERE ROAD
SLIDELL, LA 70460

JOB No:	2298	DATE:	01-17-17
DRAWN BY:	GCD/JTL	CHECKED BY:	JMS

THE JOBS DESIGNED AND SPECIFICATIONS, MODELS AND DRAWINGS PREPARED BY DAMMON ENGINEERING, INC. ARE THE PROPERTY OF DAMMON ENGINEERING, INC. AND SHALL NOT BE USED FOR ANY PROJECT FOR WHICH THE FEES HAVE NOT BEEN PAID AT AN AMOUNT AND WITHIN THE TIMEFRAME AGREED TO BY DAMMON ENGINEERING, INC. AND THE OWNER OF THE PROJECT.

SHEET TITLE:
GENERAL INFORMATION SHEET

DRAWING NUMBER:
G101

SHEET No: of #