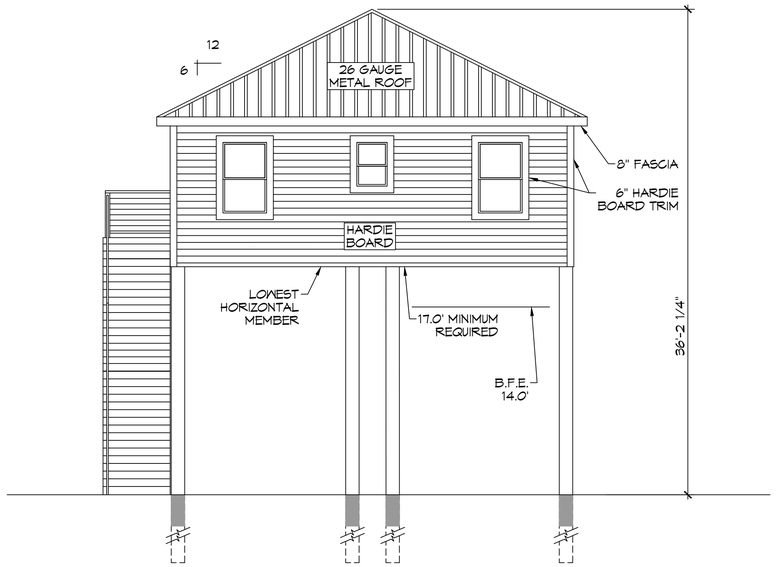

11 FRONT ELEVATION PLAN
SCALE: 3/16" = 1'-0"

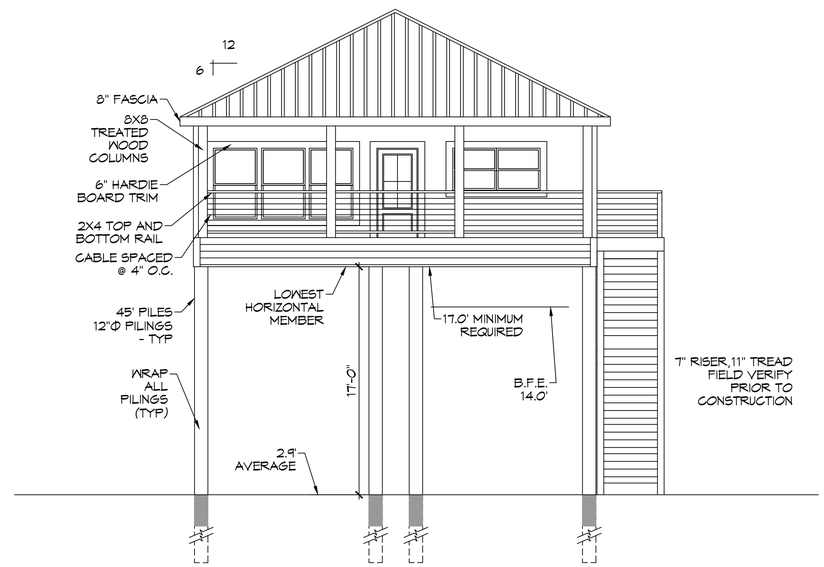

12 REAR ELEVATION PLAN
SCALE: 3/16" = 1'-0"

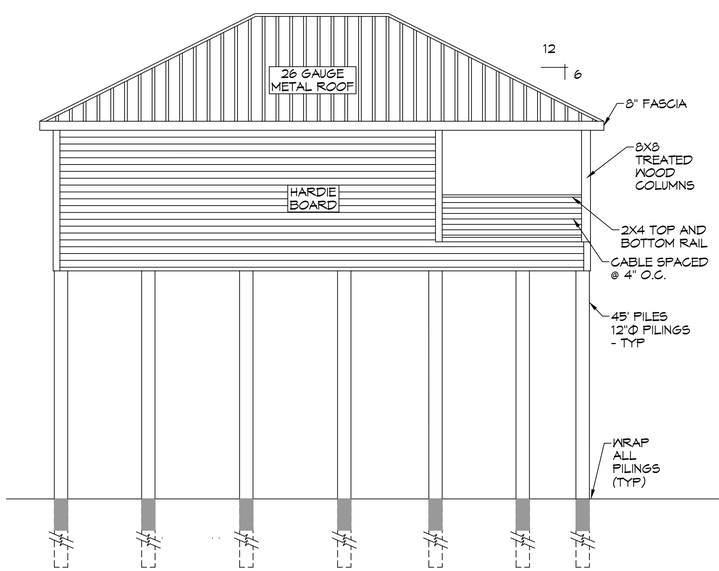

13 RIGHT ELEVATION PLAN
SCALE: 3/16" = 1'-0"

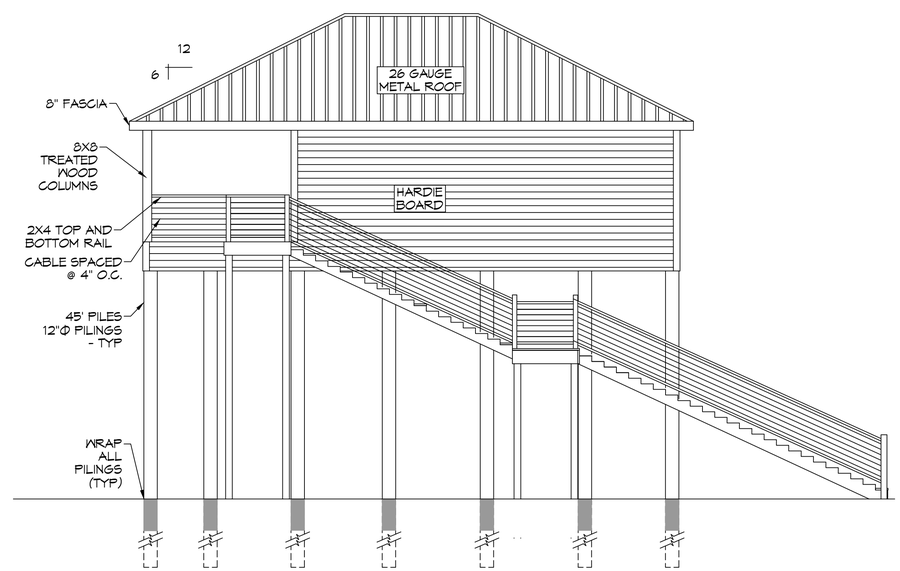

14 LEFT ELEVATION PLAN
SCALE: 3/16" = 1'-0"

DAMMON ENGINEERING, INC.
LOUISIANA & MISSISSIPPI
www.dammonengineering.com
info@dammonengineering.com
PH: 985.649.5832
Chief Engineer: Brian Mistich, PE
554 Highway 70 East
Slidell, LA 70458

#	DESCRIPTION	DATE

REVISIONS

SEAL:

BOAT HOUSE PLAN

ALBERT CUTITTO

LOT 16
21751 CHEF MENTEUR HWY
NEW ORLEANS, LOUISIANA 70129

JOB No:	2024
DATE:	04-18-2024
DRAWN BY:	CKD
CHECKED BY:	BAM

THE CONCEPTS AND DESIGNS SHOWN HEREIN ARE THE PROPERTY OF DAMMON ENGINEERING, INC. AND MAY NOT BE REPRODUCED IN WHOLE OR IN PART WITHOUT THE EXPRESS WRITTEN CONSENT OF DAMMON ENGINEERING, INC. THE PLANS AND SPECIFICATIONS ARE PREPARED FOR THE PROJECT FOR WHICH THEY WERE PREPARED AND ARE NOT TRANSFERABLE TO OTHER PROJECTS. THE PLANS WERE PREPARED AS A PACKAGE WITHOUT ANY ERRORS OR OMISSIONS. ANY ERRORS OR OMISSIONS DISCOVERED BY THE USER SHOULD BE REPORTED TO DAMMON ENGINEERING, INC. FOR CLARIFICATION.

SHEET TITLE:
ELEVATION PLAN

DRAWING NUMBER:
A102

SHEET No: 11 of 13

FILE NAME: J:\-- RESIDENTIAL\Claude Cutitto 21751 Chef Hwy\Current Drawings\A102 -- Elevation Plan.dwg PLOT DATE & TIME: Thursday, April 18, 2024 3:53:26 PM