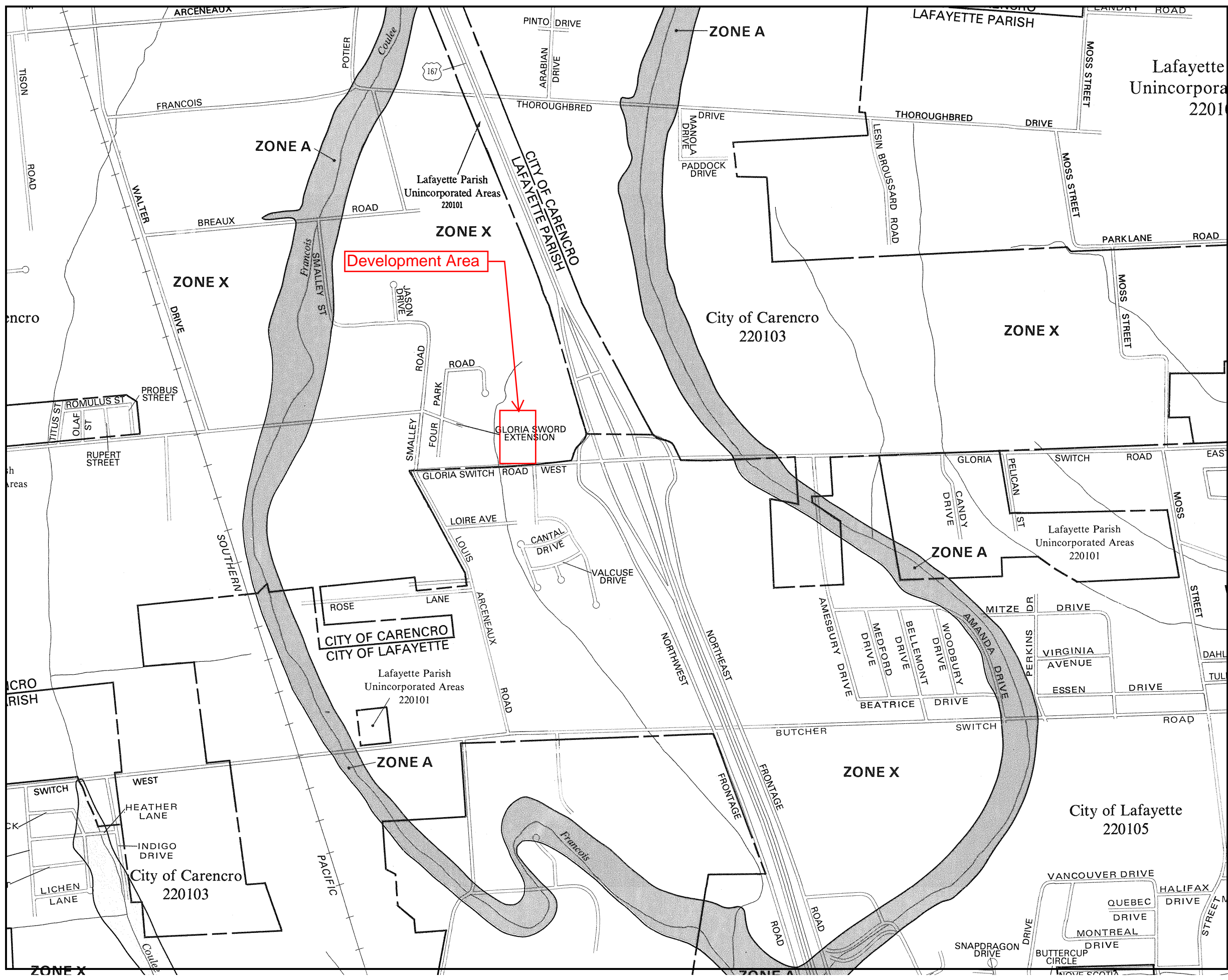
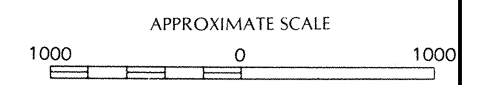


insurance agent or call the National Flood Insurance Program at (800) 354-7701



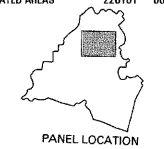
NATIONAL FLOOD INSURANCE PROGRAM

**FIRM
FLOOD INSURANCE RATE MAP
LAFAYETTE PARISH,
LOUISIANA AND
INCORPORATED AREAS**

PANEL 25 OF 80
(SEE MAP INDEX FOR PANELS NOT PRINTED)

CONTAINS:

COMMUNITY	NUMBER	PANEL	SUFFIX
CARENCRO, CITY OF	220103	0025	G
LAFAYETTE, CITY OF	220105	0025	G
SCOTT, CITY OF	220106	0025	G
UNINCORPORATED AREAS	220101	0025	G



**MAP NUMBER
22055C0025 G**

**EFFECTIVE DATE:
JANUARY 19, 1996**



Federal Emergency Management Agency

This is an official copy of a portion of the above referenced flood map. It was extracted using F-MIT On-Line. This map does not reflect changes or amendments which may have been made subsequent to the date on the title block. For the latest product information about National Flood Insurance Program flood maps check the FEMA Flood Map Store at www.msc.fema.gov