GRAPHIC SYMBOLS

CEILING HEIGHT — 0'-0"
CEILING MATERIAL — ACT
FINISHED CEILING DESIGNATION SYMBOL

AREA OF DETAIL TO BE ENLARGED
SHEET NUMBER
DETAIL NUMBER — 1/A1
DETAIL TAG

X/AXX
ELEVATION TAG

DETAIL NUMBER — 1/A1
DETAIL NUMBER
SECTION TAG

A
COLUMN GRID IDENTIFIER

1
REVISION TAG & CLOUD

DRAWING NO — DRAWING TITLE
1 PLAN
SCALE: SCALE — Subtitle
TRUE NORTH — DRAWING SCALE
PLAN NORTH — DRAWING SUBTITLE

DRAWING NO — DRAWING TITLE
1 PLAN
SCALE: SCALE — Subtitle
DRAWING SCALE
DRAWING SUBTITLE

ROOM NAME — ENTRY
ROOM NUMBER — 101
ROOM TAG

P1
PARTITION TYPE TAG

LEVEL X
XX'-XX"
ELEVATION TAG

XX
WINDOW - LOUVER OPENING DESIGNATION, REFERENCE WINDOW SCHEDULE

XXX
DOOR OPENING DESIGNATION, REFERENCE DOOR SCHEDULE

X
KEY NOTE (SHEET SPECIFIC)

HARD & GREEN SPACE

EXISTING CONCRETE PARKING = 7168.00 SQ. FT.
EXISTING GRASS & LANDSCAPING (PERMEABLE) = 631.00 SQ. FT.
NEW 24" LIMESTONE PARKING (PERMEABLE) = 4130.00 SQ. FT.
BUILDING AREA = 10,874.00 SQ. FT.
TOTAL AREA = 22,803.00 SQ.FT.

LOCATION

SQUARE H
DOWNMAN ROAD SUBDIVISION
THIRD DISTRICT, NEW ORLEANS
ORLEANS PARISH, LOUISIANA

PLANNING

ZONED - COMMERCIAL

FLOOD ZONE

ZONE "X

BUILDING ELEVATION

BASE FLOOD ELEVATION = N/A
FINISHED FLOOR ELEVATION = - 3.5'

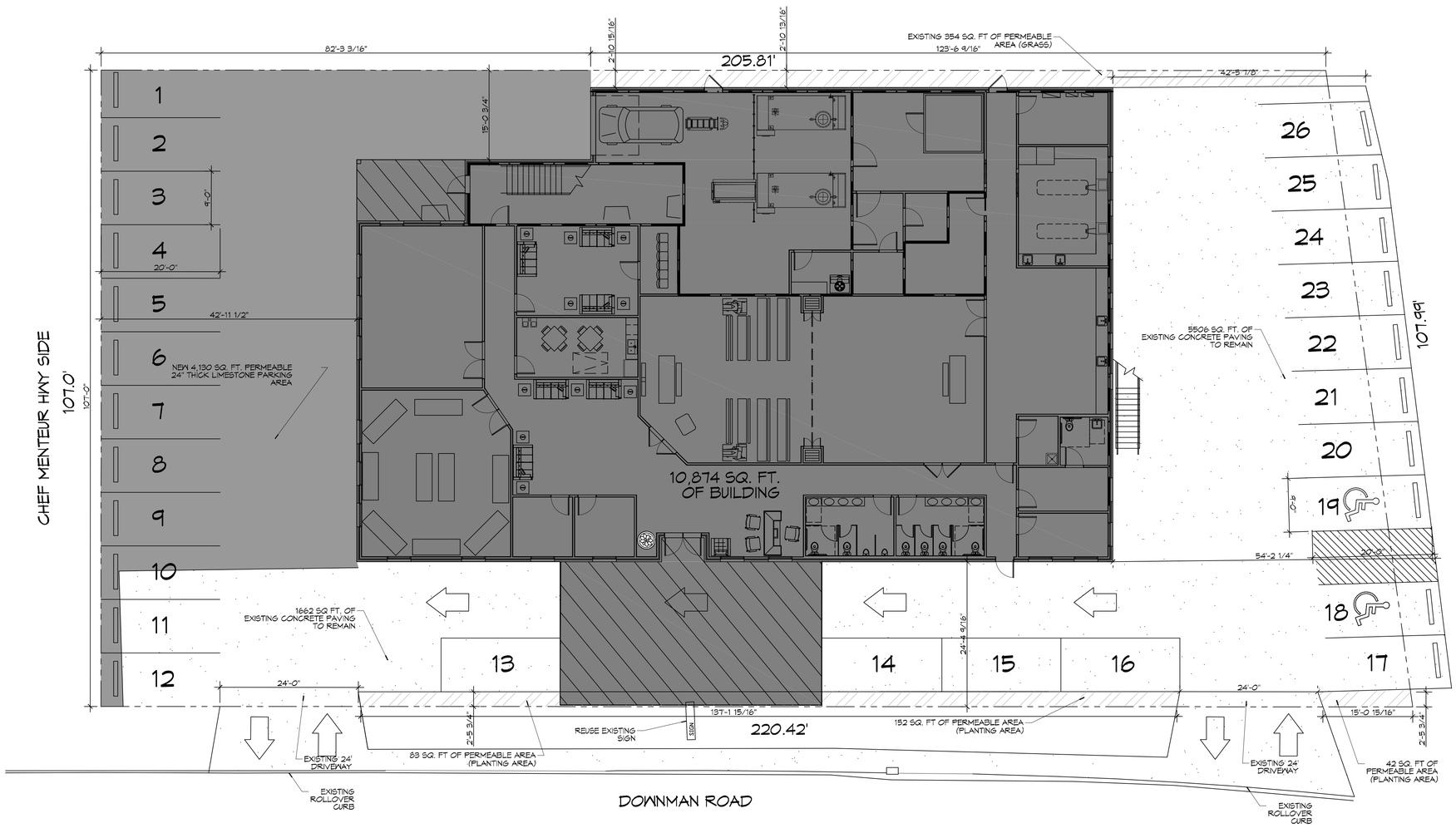

N

6 SITE PLAN
SCALE: 1" = 10'-0"

DAMMON ENGINEERING, INC.
LOUISIANA & MISSISSIPPI
www.dammonengineering.com
info@dammonengineering.com
PH: 985.649.5832
Chief Engineer: Brian Mistich, PE
554 Old Spanish Trail
Slidell, LA 70458

REVISIONS

#	DESCRIPTION	DATE

SEAL:

NEW FUNERAL HOME

BOYD FAMILY FUNERAL HOME

4820 DOWNMAN ROAD
NEW ORLEANS, LA

JOB No: 2396 | DATE: 10-10-2019
DRAWN BY: CKD | CHECKED BY: CKD

These plans and specifications, regardless of the method of creation, are the property of Dammon Engineering, Inc. and shall not be reused in whole or in part for any purpose other than the specific project for which they were prepared without the express written permission of Dammon Engineering, Inc. Visual contact with these plans and specifications shall constitute prima facie evidence of acceptance of these restrictions.

SHEET TITLE:
SITE PLAN

DRAWING NUMBER:
C101

SHEET No: 3 of # 23

HARD & GREEN SPACE

EXISTING CONCRETE PARKING = 7168.00 SQ. FT.
EXISTING GRASS & LANDSCAPING (PERMEABLE) = 631.00 SQ. FT.
NEW 24" LIMESTONE PARKING (PERMEABLE) = 4130.00 SQ. FT.
BUILDING AREA = 10,874.00 SQ. FT.
TOTAL AREA = 22,803.00 SQ.FT.

GENERAL PAVING NOTES

1. ALL SUB GRADE FILL SHALL BE SELECT GRANULAR MATERIAL COMPACTED TO 95% STANDARD PROCTOR DENSITY IN A MAXIMUM OF 6" LIFTS.
2. ANY WORK WITHIN THE ROADWAY OR ADJACENT TO THE ROADWAY CAUSING AN INTERFERENCE TO VEHICULAR TRAFFIC MUST CONFORM TO THE REQUIREMENTS SET FORTH BY THE UNIFORM MANUAL OF TRAFFIC CONTROL DEVICES OF THE STATE OF LOUISIANA. THE CONTRACTOR MUST FURNISH ALL NECESSARY TRAFFIC SIGNS AND/OR BARRICADES AND MAINTAIN THEM DURING CONSTRUCTION ACTIVITY.

PAVING LEGEND

TOL XXX.X' — TOP OF LIMESTONE
PARKING WHEEL STOP
x-0.0 — EXISTING TOPO

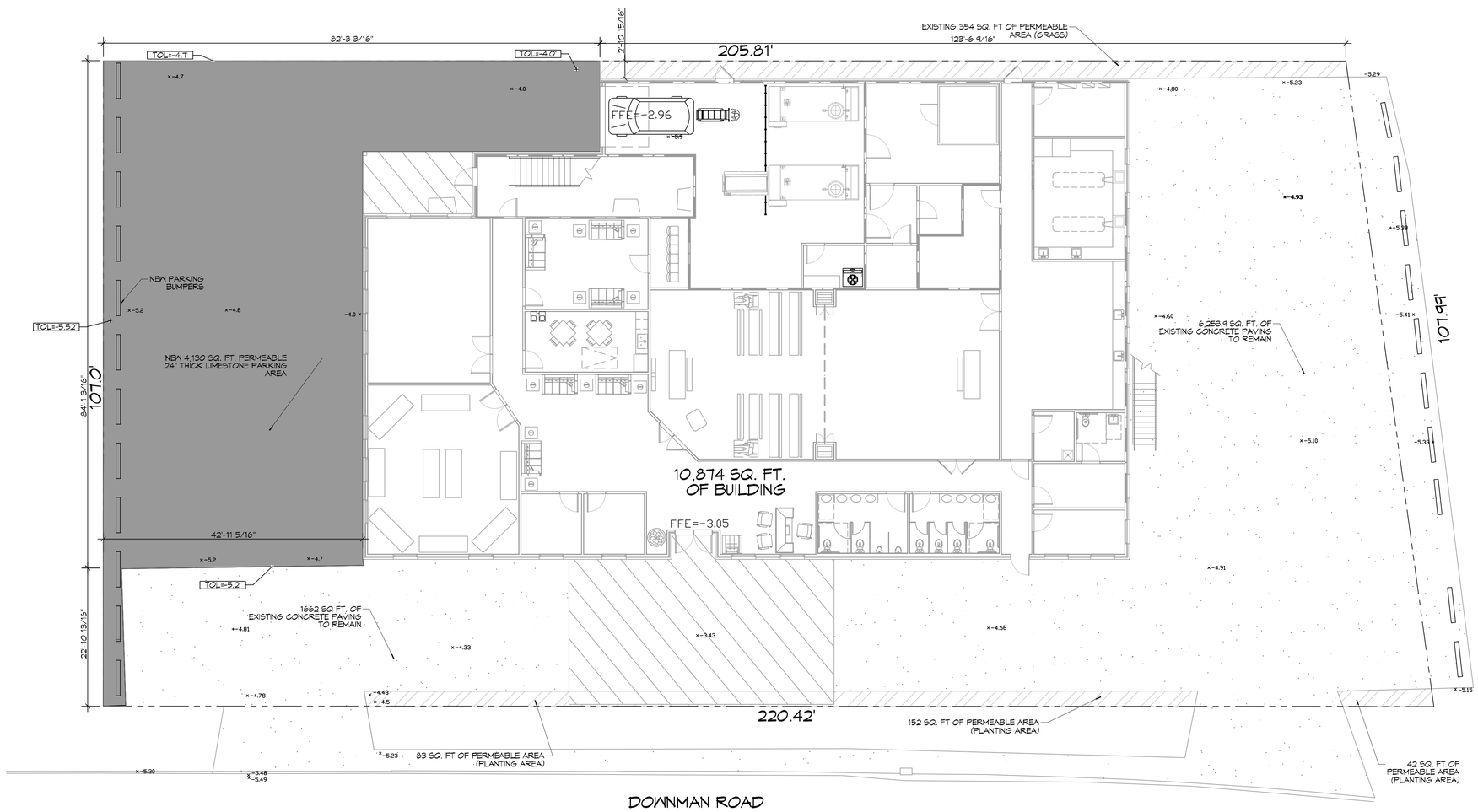

7 PAVING PLAN
SCALE: 1" = 10'-0"

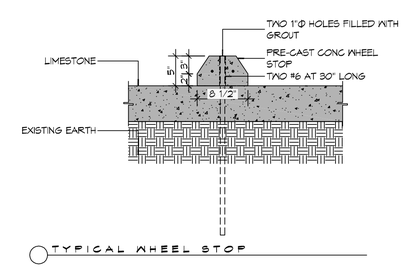

TYPICAL WHEEL STOP

5 PAVING DETAILS
SCALE: 1" = 1'-0"

DAMMON ENGINEERING, INC.
LOUISIANA & MISSISSIPPI
www.dammonengineering.com
info@dammonengineering.com
PH: 985.649.5832
Chief Engineer: Brian Mistich, PE
554 Old Spanish Trail
Slidell, LA 70458

REVISIONS

#	DESCRIPTION	DATE

SEAL:

NEW FUNERAL HOME
BOYD FAMILY FUNERAL HOME
4800 DOWNMAN ROAD
NEW ORLEANS, LA

JOB No: 23-96 | DATE: 10-10-2014
DRAWN BY: GAD | CHECKED BY: GAD

This plans is being the property of Dammon Engineering and shall not be reproduced or copied in whole or in part without the written permission of Dammon Engineering. These plans are not to be used on any other project, nor for the completion of this project by others, except by written permission of Dammon Engineering.
Copyright © 2014 Dammon Engineering, Inc. All Rights Reserved

SHEET TITLE:
PAVING PLAN

DRAWING NUMBER:
C102

SHEET No: 4 of # 23