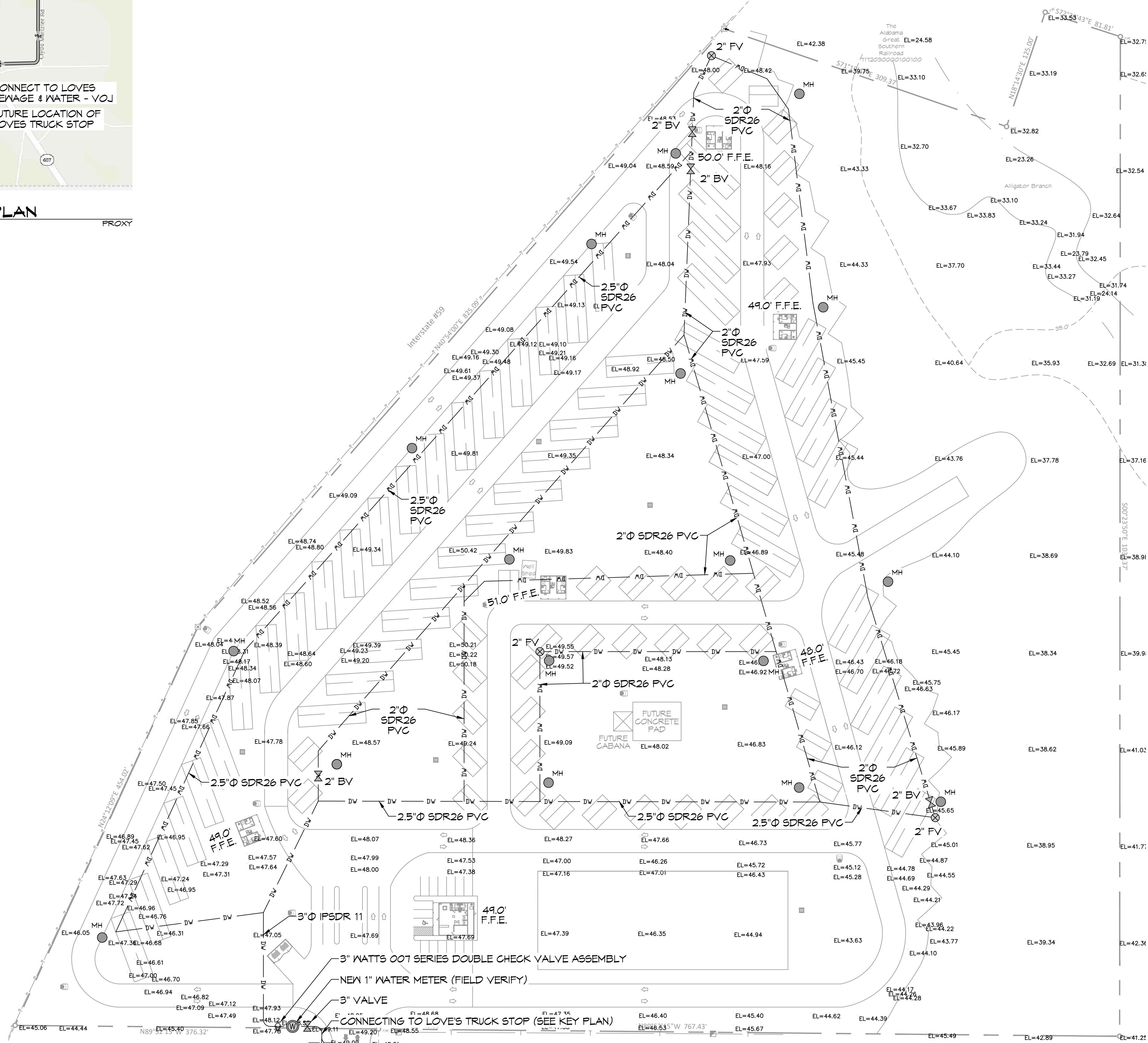




SITE KEYPLAN
SCALE: N.T.S.

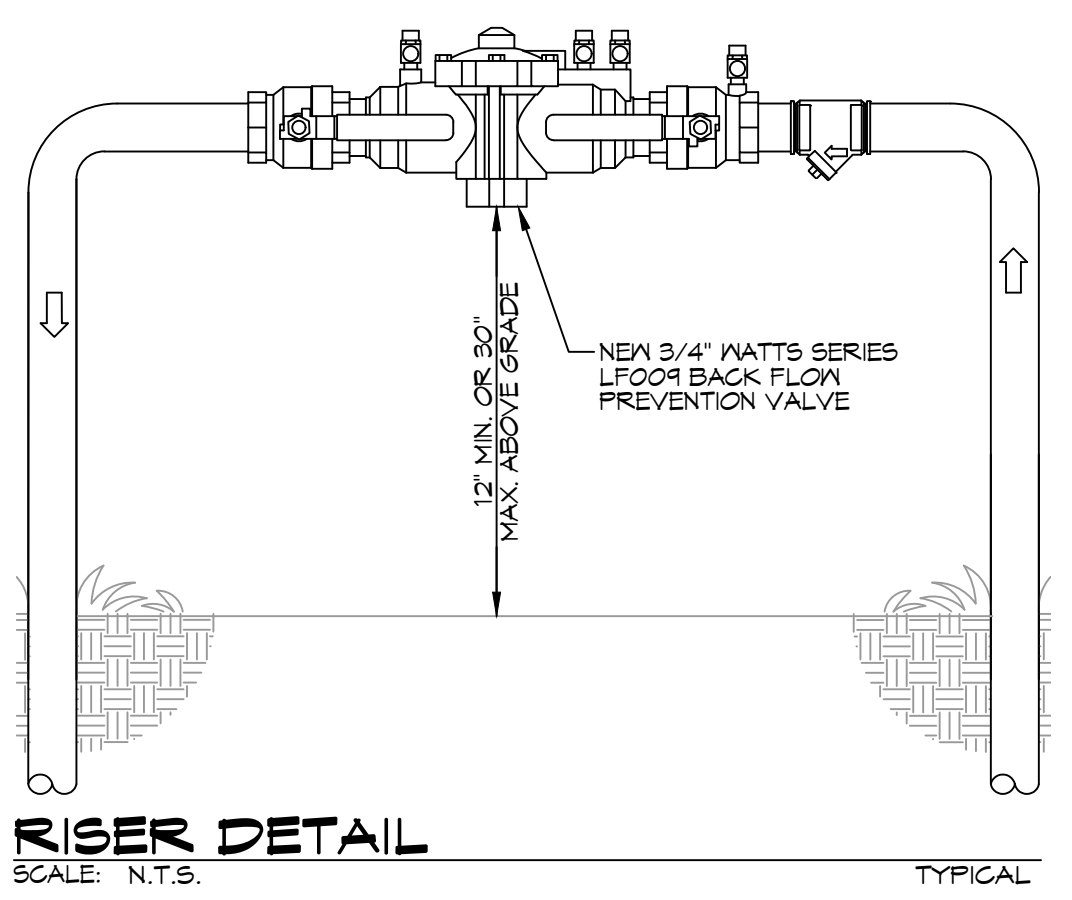
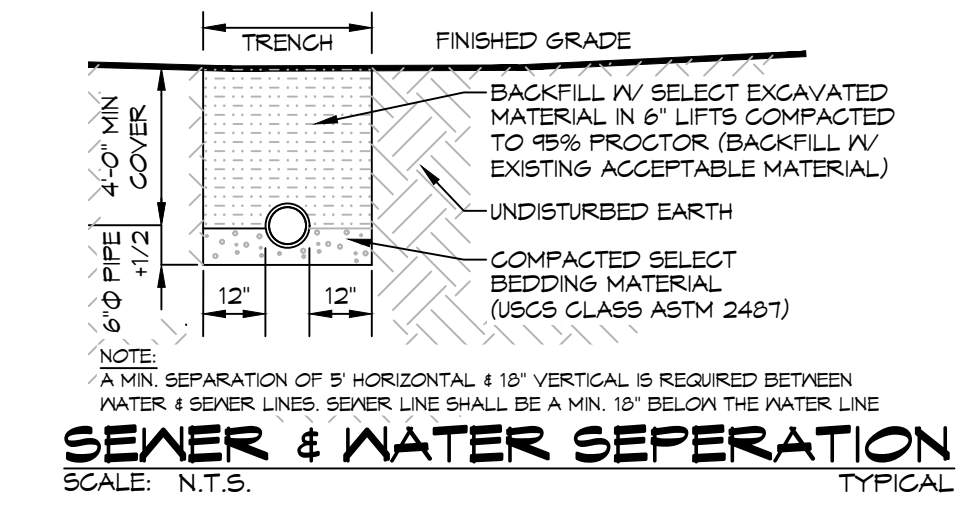
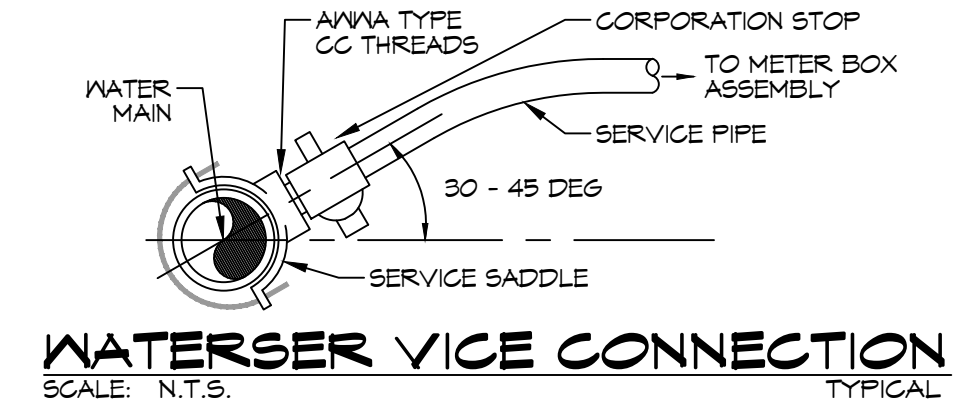
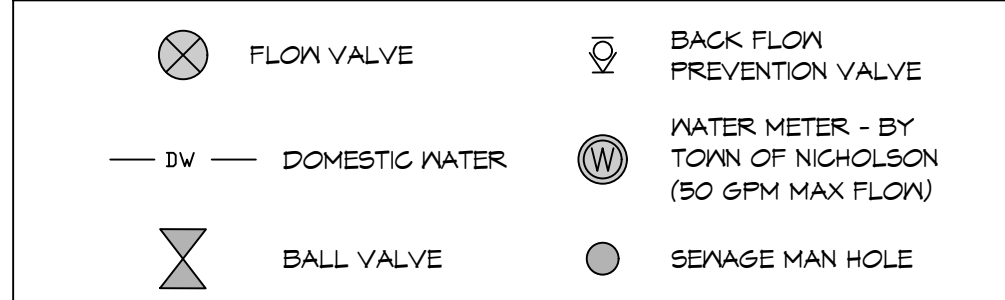


DOMESTIC WATER PLAN
SCALE: 1" = 80'-0"

GENERAL SITE NOTES

1. PROVIDE ALL LABOR, MATERIAL, AND EQUIPMENT FOR A COMPLETE OPERATING SYSTEM. CONTRACTOR IS TO FIELD VERIFY ALL EXISTING UTILITY LOCATIONS, ELEVATIONS, AND INVERTS PRIOR TO COMMENCING ANY WORK. CONTRACTOR SHALL PAY NECESSARY FEES FOR THE UTILITIES CONNECTIONS.
2. CONTRACTOR TO BE RESPONSIBLE TO VERIFY ANY INVERTS AND SET NEW INVERTS OF SEWAGE AND DRAINAGE PIPES.
3. ALL WORK AND MATERIAL TO COMPLY STRICTLY TO THE LATEST LOCAL CITY PARISH, STATE, AND NATIONAL GOVERNING CODES.
4. SEWAGE LINES 3" AND SMALLER SHALL BE SLOPED 1/4" PER FOOT AND LINES THAT ARE 4" AND LARGER SHALL BE SLOPED 1/8" PER FOOT.
5. CONTRACTOR SHALL CONTACT LOUISIANA ONE CALL PRIOR TO COMMENCEMENT OF SITE EXCAVATION.
6. WATER LINES SHALL BE BURIED MINIMUM 4'

SITE UTILITIES LEGEND



DAMMON ENGINEERING, INC.
LOUISIANA & MISSISSIPPI

Chief Engineer: Brian Watch, PE
554 Old Spanish Trail
Slidell, LA 70468
www.dammonengineering.com
info@dammonengineering.com
PH: 985.649.9532

| REVISIONS | DATE | DESCRIPTION |
|-----------|------|-------------|
| | | |
| | | |
| | | |
| | | |

SEAL:

NEW RECREATIONAL RV SITE
EXIT 1 R.V. LLC.

CLYDE MEITZER ROAD
NICHOLSON MS 39855 (OFF) 98466
JOB No: 2456 DATE: 03-21-2022
DRAWN BY: C&D CHECKED BY: C&D

SHEET TITLE:
DOMESTIC WATER PLAN

DRAWING NUMBER:
C105

SHEET No: 1 of 1