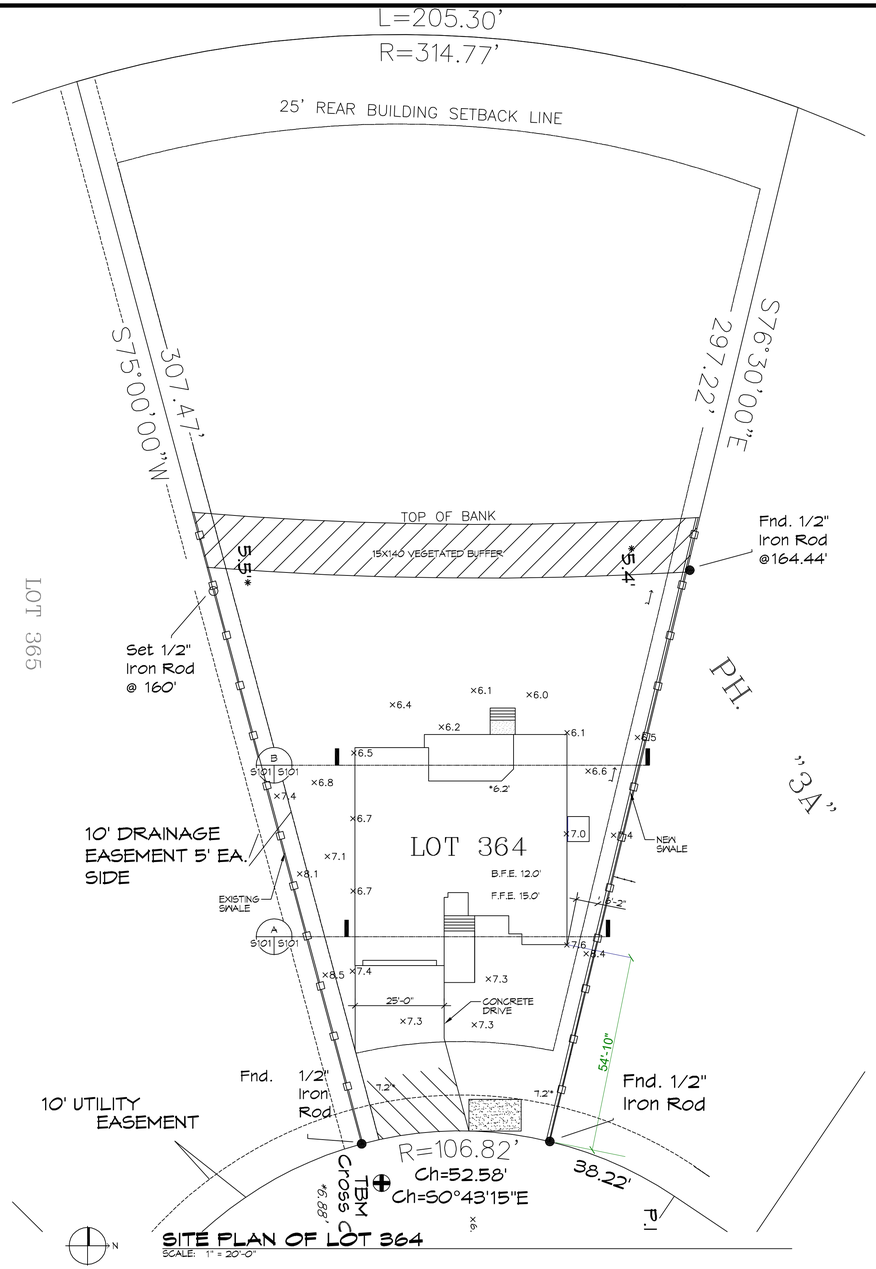

SITE PLAN OF LOT 364
SCALE: 1" = 20'-0"

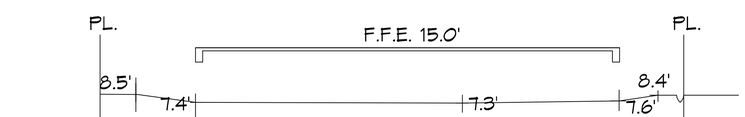

A C101 C101 CROSS SECTION
SCALE: 1"=10'-0"

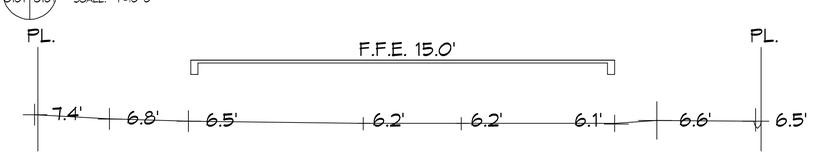

B C101 C101 CROSS SECTION
SCALE: 1"=10'-0"

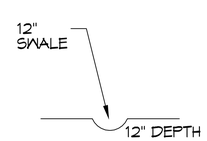

SWALE
SCALE: N.T.S.

STORMWATER CONTROL LEGEND

- SILT FENCE
- VEGETATED BUFFER
- EROSION MAT
- RIP RAP
- WATER FLOW
- EXIT PAD

DAMMON ENGINEERING, INC.
LOUISIANA & MISSISSIPPI
www.dammonengineering.com
info@dammonengineering.com
PH: 985.649.5832
Chief Engineer: Brian Mistich, PE
554 Old Spanish Trail
Slidell, LA 70458

#	DESCRIPTION	DATE

REVISIONS

SEAL:

05-05-2020

STORMWATER SITE PLAN

JOELLE AND DALE DEBAUTTE

356 MOONRAKER DRIVE
SLIDELL, LA.

JOB No:	2020	DATE:	05-04-2020
DRAWN BY:	CKD	CHECKED BY:	JMS

The design, drawings, and specifications, regardless of any participation in their preparation by the owner, are and remain the property of Dammon Engineering, and no part thereof shall be used, copied, or reproduced in any form or manner without the express written permission of Dammon Engineering. Dammon Engineering, Brian Mistich, PE, Joelle and Dale DeBautte, Slidell, LA, 2020

SHEET TITLE:
SITE PLAN / DRAINAGE

DRAWING NUMBER:

C101

SHEET No: 1 of 1