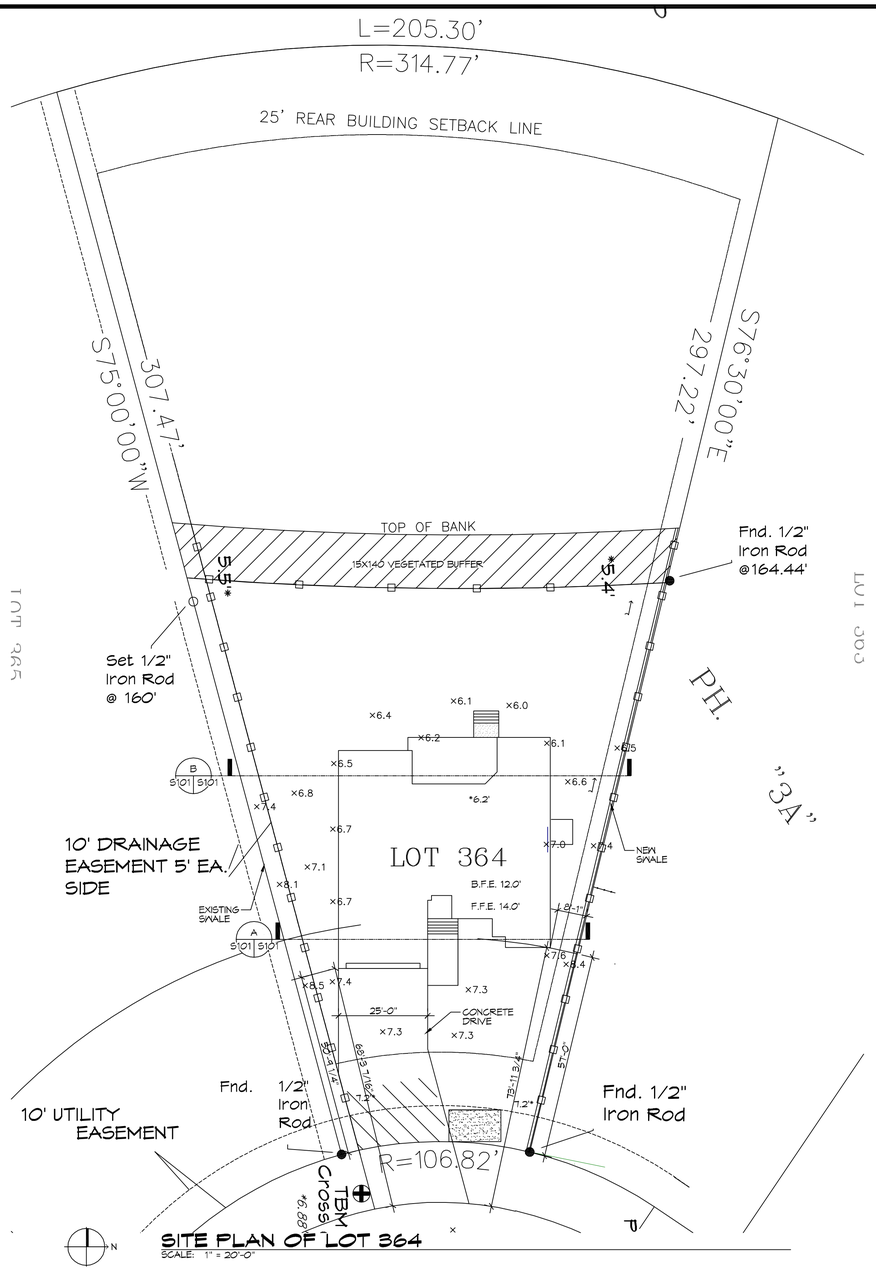

SITE PLAN OF LOT 364
SCALE: 1" = 20'-0"

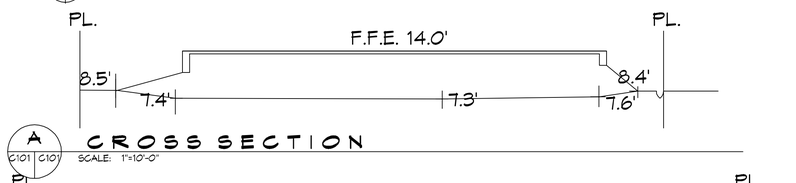

A C101 C101 CROSS SECTION
SCALE: 1"=10'-0"

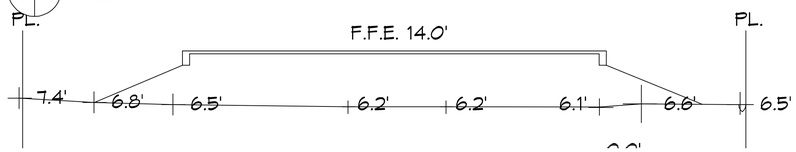

B C101 C101 CROSS SECTION
SCALE: 1"=10'-0"

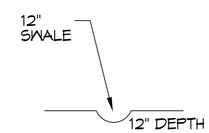

SWALE
SCALE: N.T.S.

STORMWATER CONTROL LEGEND

- SILT FENCE
- VEGETATED BUFFER
- EROSION MAT
- RIP RAP
- WATER FLOW
- EXIT PAD

DAMMON ENGINEERING, INC.
LOUISIANA & MISSISSIPPI
www.dammonengineering.com
info@dammonengineering.com
PH: 985.649.5832
Chief Engineer: Brian Mistich, PE
554 Old Spanish Trail
Slidell, LA 70458

REVISIONS

#	DESCRIPTION	DATE

SEAL:

05-05-2020

STORMWATER SITE PLAN
JOELLE AND DALE DEBAUTTE
956 MOONRAKER DRIVE
SLIDELL, LA.

JOB No:	2020	DATE:	05-04-2020
DRAWN BY:	CKD	CHECKED BY:	JMS

The drawings and specifications, reports and calculations, designs and arrangements represented thereon are and shall remain the property of Dammon Engineering, and are given (loaned and not sold) for use only in connection with the work for which they are prepared. Any other use or reproduction without written consent of Dammon Engineering is prohibited. Visual contact with these drawings or specifications constitutes acceptance to abide by these restrictions. Dammon Engineering, Inc. hereby notifies that any unauthorized use or reproduction of these documents will be prosecuted to the full extent of the law. © 2020 Dammon Engineering, Inc. All rights reserved.

SHEET TITLE:
SITE PLAN / DRAINAGE

DRAWING NUMBER:
C101

SHEET No: 1 of 1