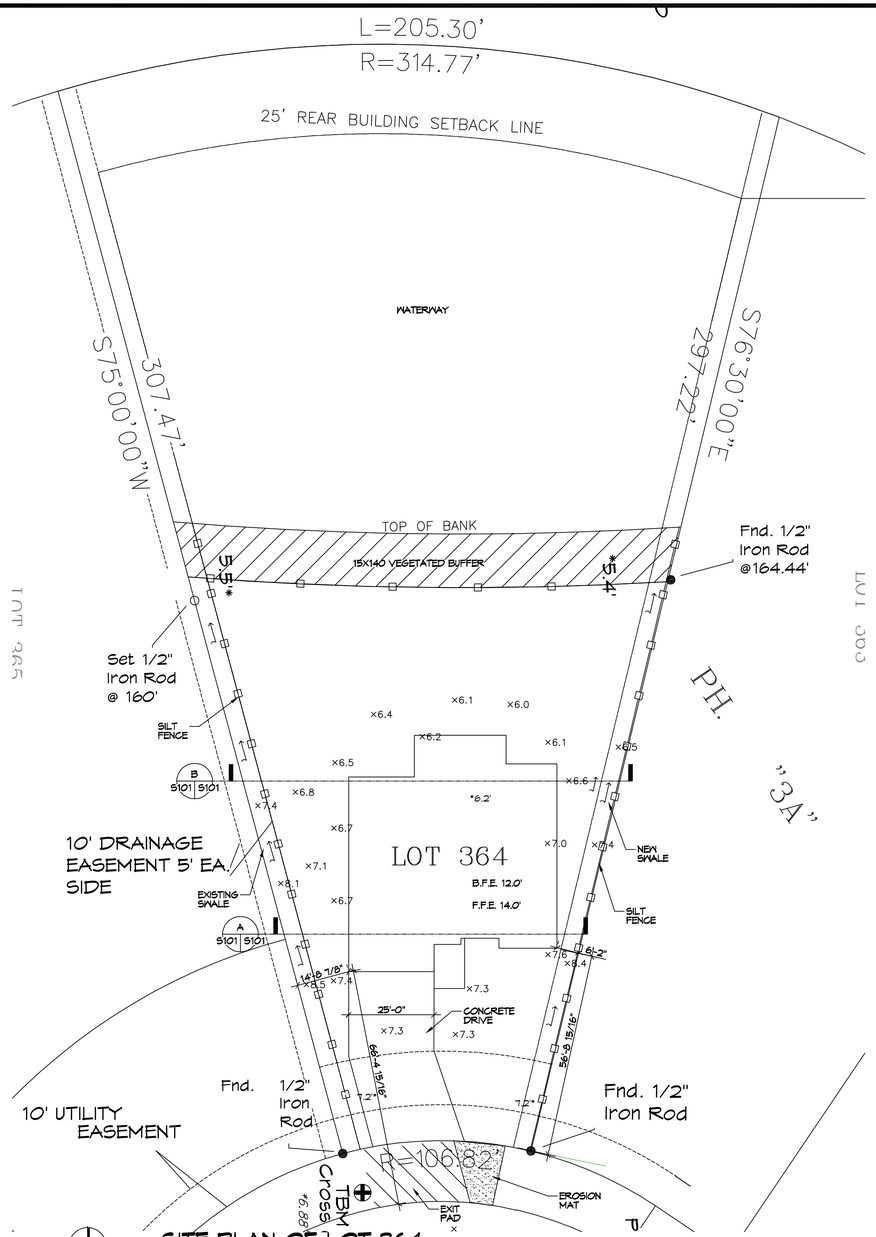

SITE PLAN OF LOT 364

SCALE: 1" = 20'-0"



A CROSS SECTION

C101 C101 SCALE: 1"=10'-0"

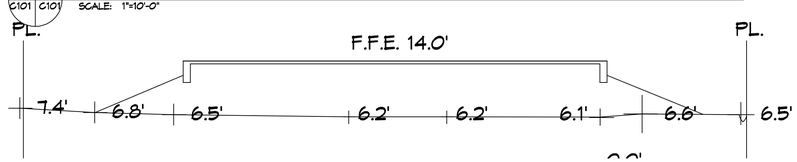

B CROSS SECTION

C101 C101 SCALE: 1"=10'-0"

NO ADVERSE IMPACTS TO ADJACENT PROPERTIES

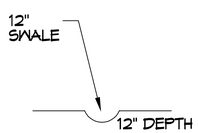

SWALE

SCALE: N.T.S.

STORMWATER CONTROL LEGEND

- SILT FENCE
- VEGETATED BUFFER
- EROSION MAT
- RIP RAP
- WATER FLOW
- EXIT PAD

DAMMON ENGINEERING, INC.
LOUISIANA & MISSISSIPPI
www.dammonengineering.com
info@dammonengineering.com
PH: 985.649.5822
Chief Engineer: Brian Mistich, PE
554 Old Spanish Trail
Slidell, LA 70458

REVISIONS

#	DESCRIPTION	DATE

SEAL:

STORMWATER SITE PLAN

JOELLE AND DALE DEBAUTTE

356 MOONRAKER DRIVE
SLIDELL, LA.

JOB No:	2021	DATE:	12-20-2021
DRAWN BY:	CKD	CHECKED BY:	BAM

THIS DOCUMENT, DESIGN, OR INFORMATION, REGARDLESS OF MEDIUM OR FORMAT, IS THE PROPERTY OF DAMMON ENGINEERING, INC. AND SHALL NOT BE REPRODUCED IN WHOLE OR IN PART WITHOUT THE WRITTEN PERMISSION OF DAMMON ENGINEERING, INC. THIS DOCUMENT IS TO BE RETURNED TO DAMMON ENGINEERING, INC. UPON REQUEST.

SHEET TITLE:
SITE PLAN / DRAINAGE

DRAWING NUMBER:

C101

SHEET No: 1 of 1