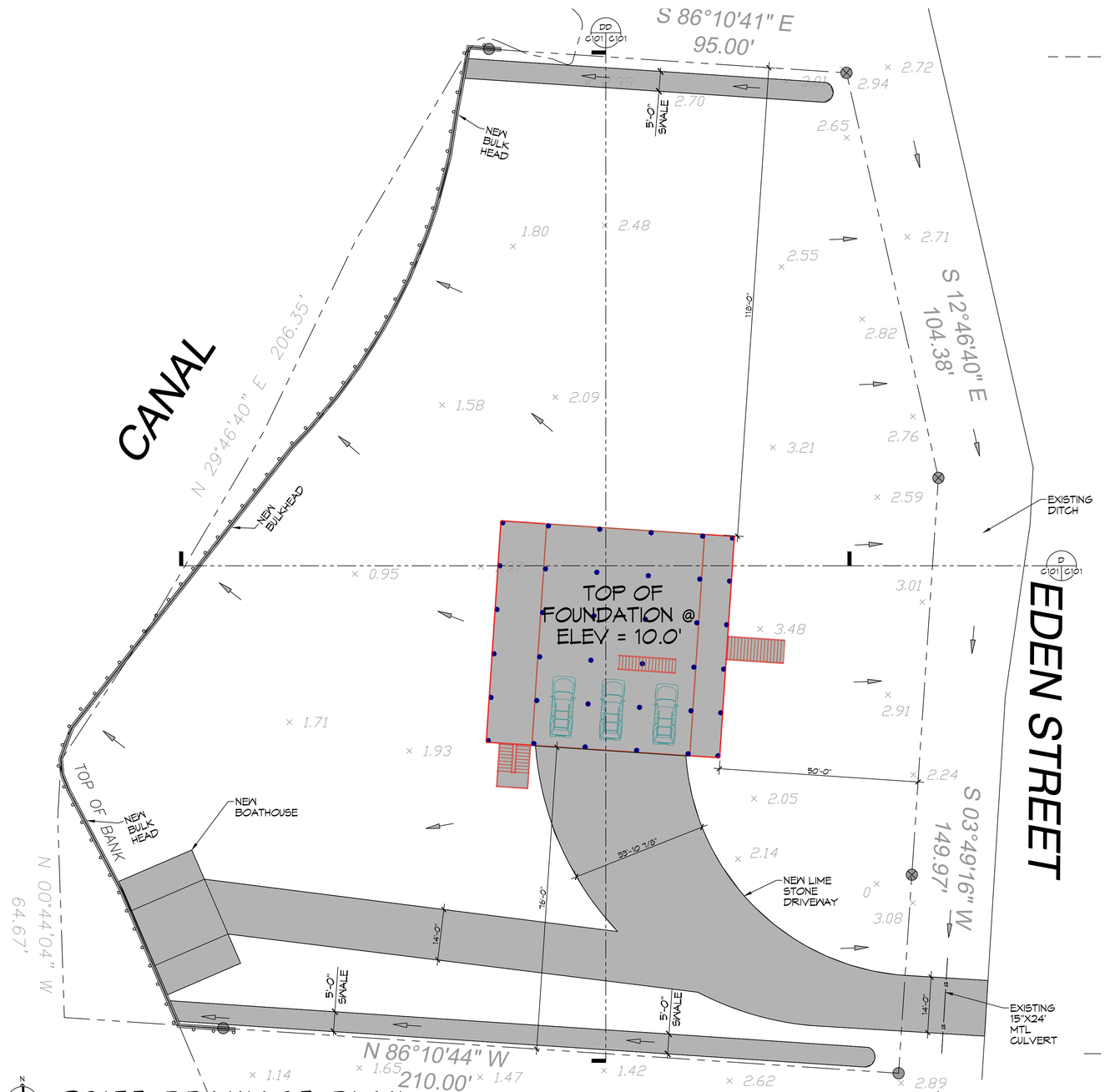

3 SITE DRAINAGE PLAN
SCALE: 1" = 15'-0"

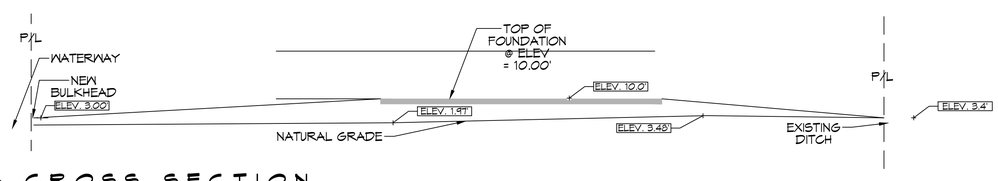

D CROSS SECTION
C101 | C101
SCALE: 1"=15'-0"
TYPICAL

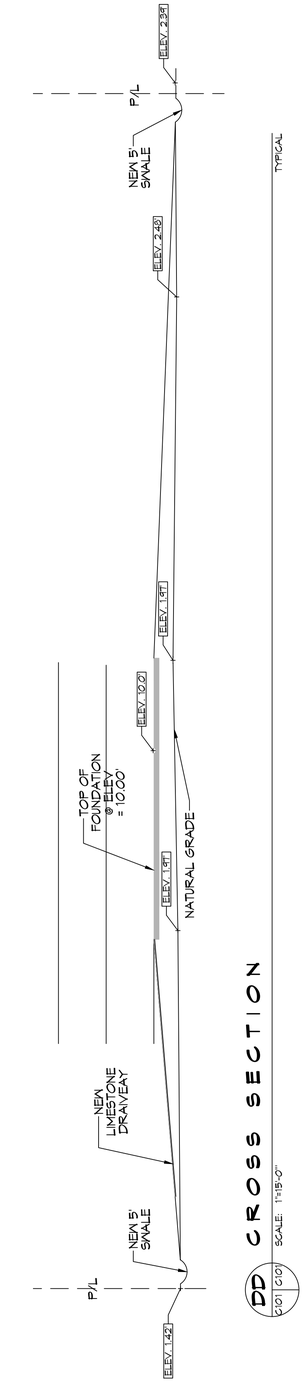

DD CROSS SECTION
C101 | C101
SCALE: 1"=15'-0"

LEGEND

DIRECTIONAL FLOW OF DRAINAGE

DAMMON ENGINEERING, INC.
554 Old Spanish Trail
Slidell, LA 70458
PH: 985.649.5832
www.dammonengineering.com
info@dammonengineering.com
Fax: 985.641.5950

#	DESCRIPTION	DATE

REVISIONS

SEAL:

NEW BULKHEAD
MARK SHIEFER
SHORELINE PARK

LOTS 2 THRU 6, BLOCK 131, SHORELINE PARK SUBDIVISION, UNIT 11,
CITY OF BAY ST. LOUIS, HANCOCK COUNTY, MISSISSIPPI.

All data contained on this plan and in the accompanying specifications is the property of Dammon Engineering, Inc. and shall not be used for any purpose other than the specific project for which it was prepared without written consent of Dammon Engineering, Inc. Any reproduction or alteration of this plan and specifications without written consent of Dammon Engineering, Inc. is prohibited. Any reproduction or alteration of this plan and specifications without written consent of Dammon Engineering, Inc. shall be at the user's own risk and the user agrees to hold Dammon Engineering, Inc. harmless for any damages resulting therefrom.

JOB No:
DATE: 11/08/2022
DRAWN BY:
CKD CHECKED BY: BAM

SHEET TITLE:
SITE DRAINAGE PLAN

DRAWING NUMBER:
C101

SHEET No: 2 of 1