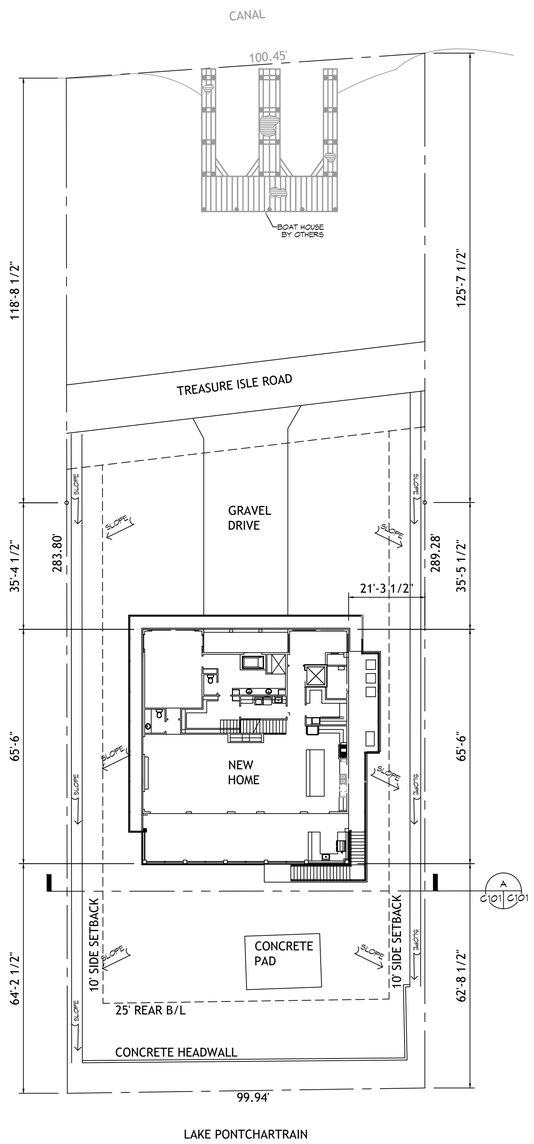

1 PROPOSED DRAINAGE PLAN
SCALE: 1" = 20'-0"

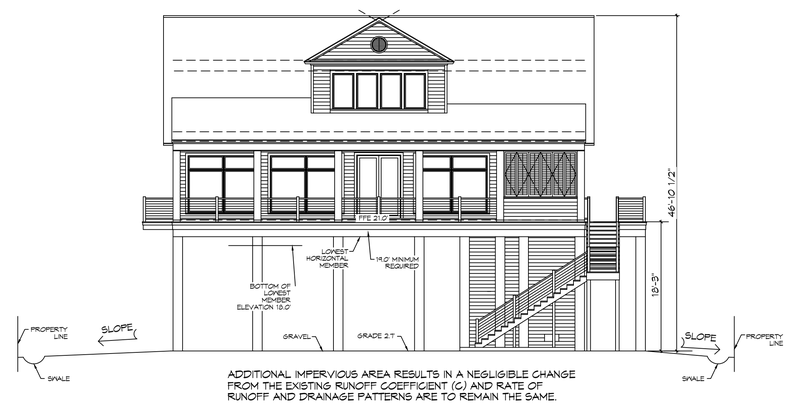

A C101 | C101 PROPOSED CROSS SECTION
SCALE: 1" = 10'-0"

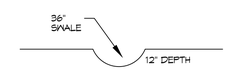

SWALE
SCALE: N.T.S.

DRAINAGE NOTES

1. CONTRACTOR SHALL PROVIDE ALL LABOR, MATERIAL, TRANSPORTATION, SUPERVISION, CLEAN-UP, SERVICES, AND EQUIPMENT FOR A COMPLETE OPERATING SYSTEM.
2. PROVIDE POSITIVE DRAINAGE AWAY FROM BLDG AND SHALL SLOPE TOWARDS THE LAKE.

GENERAL SITE NOTES

1. PROVIDE ALL LABOR, MATERIAL AND EQUIPMENT FOR A COMPLETE OPERATING SYSTEM. CONTRACTOR IS TO FIELD VERIFY ALL EXISTING UTILITY LOCATIONS, ELEVATIONS, AND INVERTS PRIOR TO COMMENCING ANY WORK. CONTRACTOR SHALL PAY NECESSARY FEES FOR THE UTILITIES CONNECTIONS.
2. CONTRACTOR TO BE RESPONSIBLE TO VERIFY ANY INVERTS AND SET NEW INVERTS OF SEWAGE AND DRAINAGE PIPES.
3. ALL WORK AND MATERIAL TO COMPLY STRICTLY TO THE LATEST LOCAL CITY PARISH, STATE, AND NATIONAL GOVERNING CODES.
4. SEWAGE LINES 3" AND SMALLER SHALL BE SLOPED 1/4" PER FOOT AND LINES THAT ARE 4" AND LARGER SHALL BE SLOPED 1/8" PER FOOT.
5. CONTRACTOR SHALL CONTACT LOUISIANA ONE CALL PRIOR TO COMMENCEMENT OF SITE EXCAVATION.

DAMMON ENGINEERING, INC.
LOUISIANA & MISSISSIPPI
www.dammonengineering.com
info@dammonengineering.com
PH: 985.649.5832
Chief Engineer: Brian Mistich, PE
554 Old Spanish Trail
Slidell, LA 70458

REVISIONS

#	DESCRIPTION	DATE

SEAL:

STATE OF LOUISIANA
BRIAN A. MISTICH
License No. 30187
PROFESSIONAL ENGINEER

THE DIVINITI RESIDENCE
55 TREASURE ISLES
SLIDELL, LA. 70461

JOB No:	2024	DATE:	07-10-2024
DRAWN BY:	SCM	CHECKED BY:	BAM

This plans & specifications and parts of plans, designs and drawings represented therein are and shall remain the property of Dammon Engineering, and shall not be used, reused and/or copied, in whole or in part, without prior written consent of Dammon Engineering. Any violation of this provision will be prosecuted to the full extent of the law. Please contact with any questions, or technical assistance, and contact at Dammon Engineering, Phone: 985.649.5832 or info@dammonengineering.com

SHEET TITLE:
PROPOSED DRAINAGE PLAN

DRAWING NUMBER:
C101

SHEET No: 1 of 1

FILE NAME: J:_Foundations w/ Structural Grid\Main Residence\Current House Plans Plan Drawings\C101 - Site Plan Sections.dwg PLOT DATE & TIME: Wednesday, July 10, 2024 8:09:38 AM