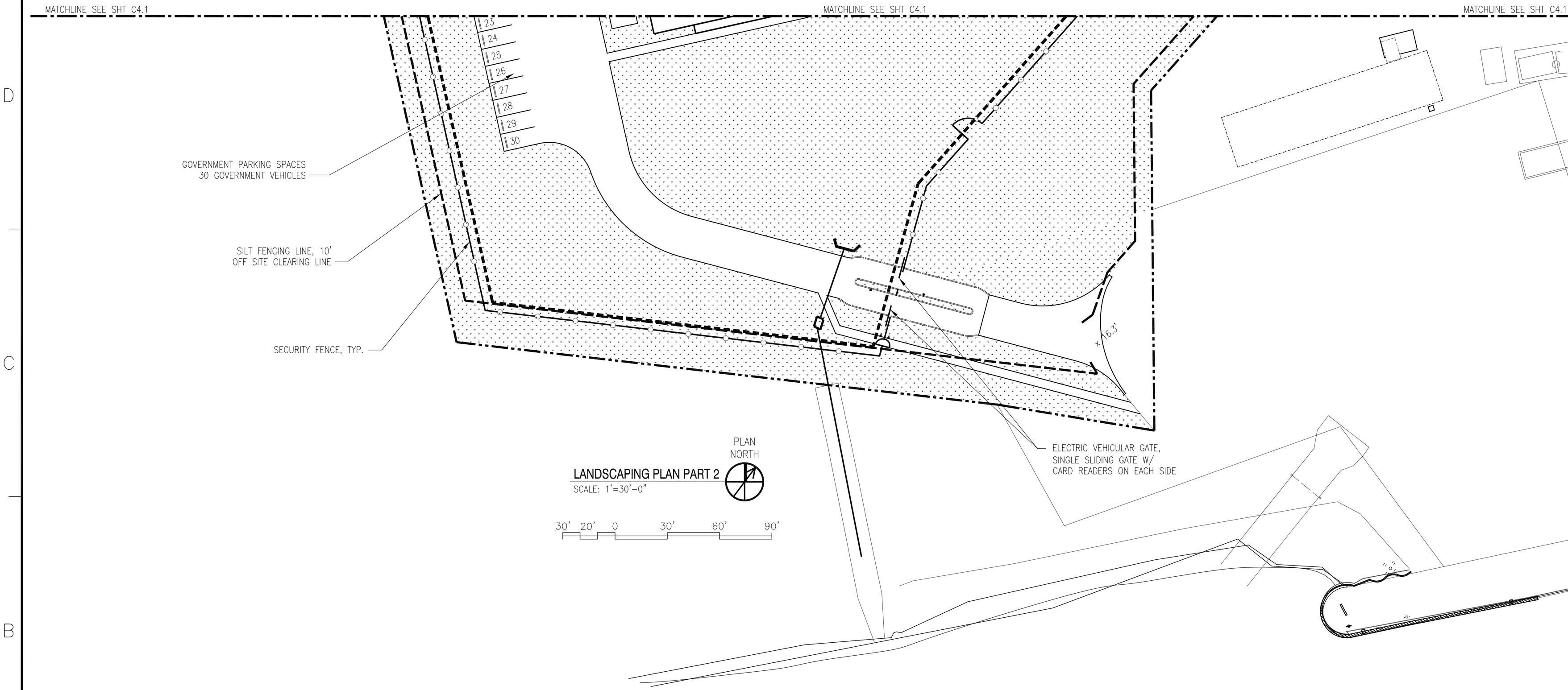

LANDSCAPING PLAN PART 2

SCALE: 1'=30'-0"

LANDSCAPING LEGEND

- NATIVE TYPE TREE, ONLY IN ISLANDS
- SHRUB, DROUGHT RESISTANT
- SOD OR HYDROSEEDING REF. LANDSCAPING NOTE #4 SHT. C4.1

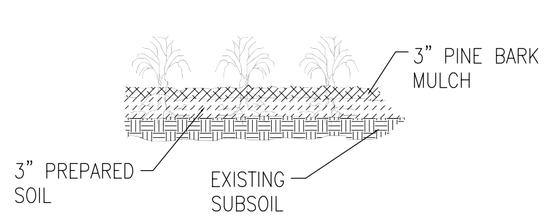

GROUND COVER DETAIL 41 / C4.1

N. T. S.

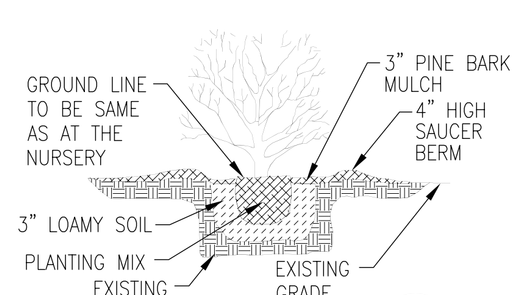

SHRUB DETAIL 42 / C4.1

N. T. S.

NOTE:
ALWAYS PLANT EQUAL TO
OR ABOVE GROUND 1" – 2".

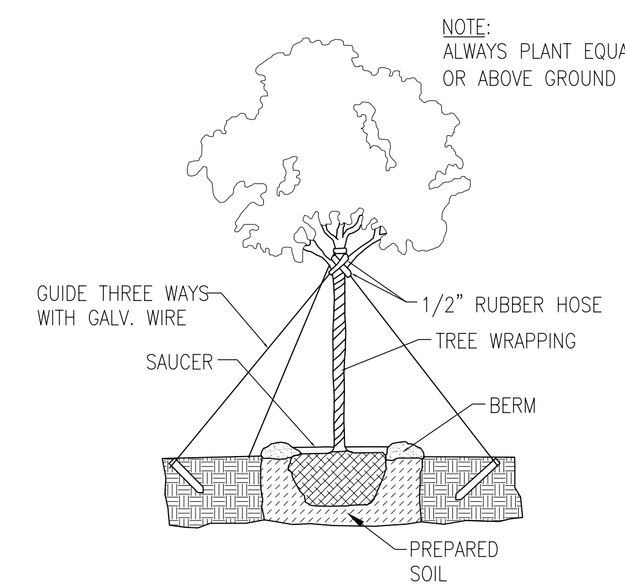

TYPICAL TREE PLANTING DETAIL 43 / C4.1

N. T. S.

SYM	DESCRIPTION	DATE	APPR

NAVFAC

DAMMON ENGINEERING, INC.
CHIEF ENGINEER EMMETT G. DAMMON, P.E.
CHIEF ARCHITECT ROBERT WILTSE
1095 FLORIDA AVENUE
SLIDELL, LA 70458
(985) 649-5832
MAY 15, 2009

EMMETT G. DAMMON, JR. REGISTERED PROFESSIONAL ENGINEER 9652 STATE OF MISSISSIPPI

DES: R. WILTSE | DRW: J. TIFFANY
REVIEWED BY: R. WILTSE
PM/DM: T. ARTRIP
CHIEF ENG/ARCH. P. DAMMON

DEPARTMENT OF THE NAVY
NAVAL FACILITIES ENGINEERING COMMAND
NAVAL FACILITIES ENGINEERING COMMAND SOUTHEAST
NAVAL AIR STATION JACKSONVILLE
JOHN C. STENNIS SPACE CENTER MISSISSIPPI
IPT SOUTH ATLANTIC

SOF RIVERINE AND COMBATANT CRAFT OPERATIONS FACILITY - PRE-FINAL

LANDSCAPING PLAN PART 2

CODE ID. NO. N4412	SIZE D
SCALE:	AS SHOWN
MAXIMO NO.	######
STA. PROJ. NO.	P-210
WORK ORDER NO.	510247
CONSTR. CONTR. NO.	N62467-05-D-0096
NAVFAC DRAWING NO.	######-##-#-####
SHEET 22 OF 117	

C4.2

DRAWFORM REVISION: 01 JAN 2009

REVDATE: