





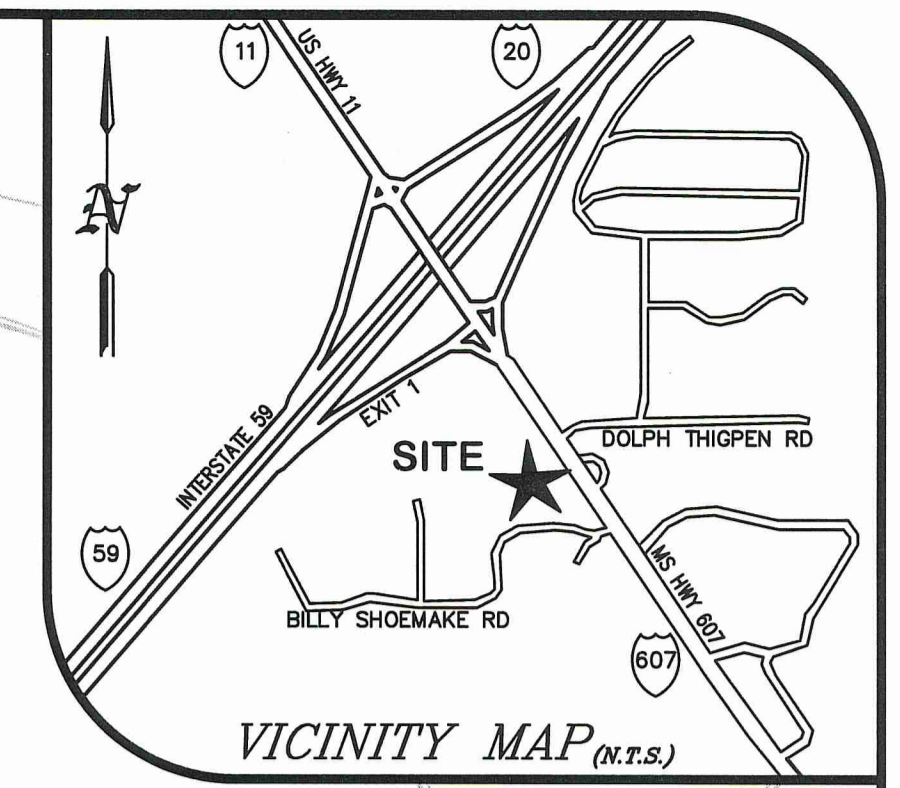
RESOURCECONSULTING
CIVIL ENGINEERING
6700 Jefferson Highway - Resource Suite 4A
Baton Rouge, Louisiana 70806
Resourceconsulting@hotmail.com
Tel: (225) 761-9909, Fax: (225) 766-6672



LOVE'S TRAVEL STOP
INTERSTATE 59 EXIT 1 @ MS HIGHWAY 607
PEARL RIVER COUNTY, MISSISSIPPI



C6.0

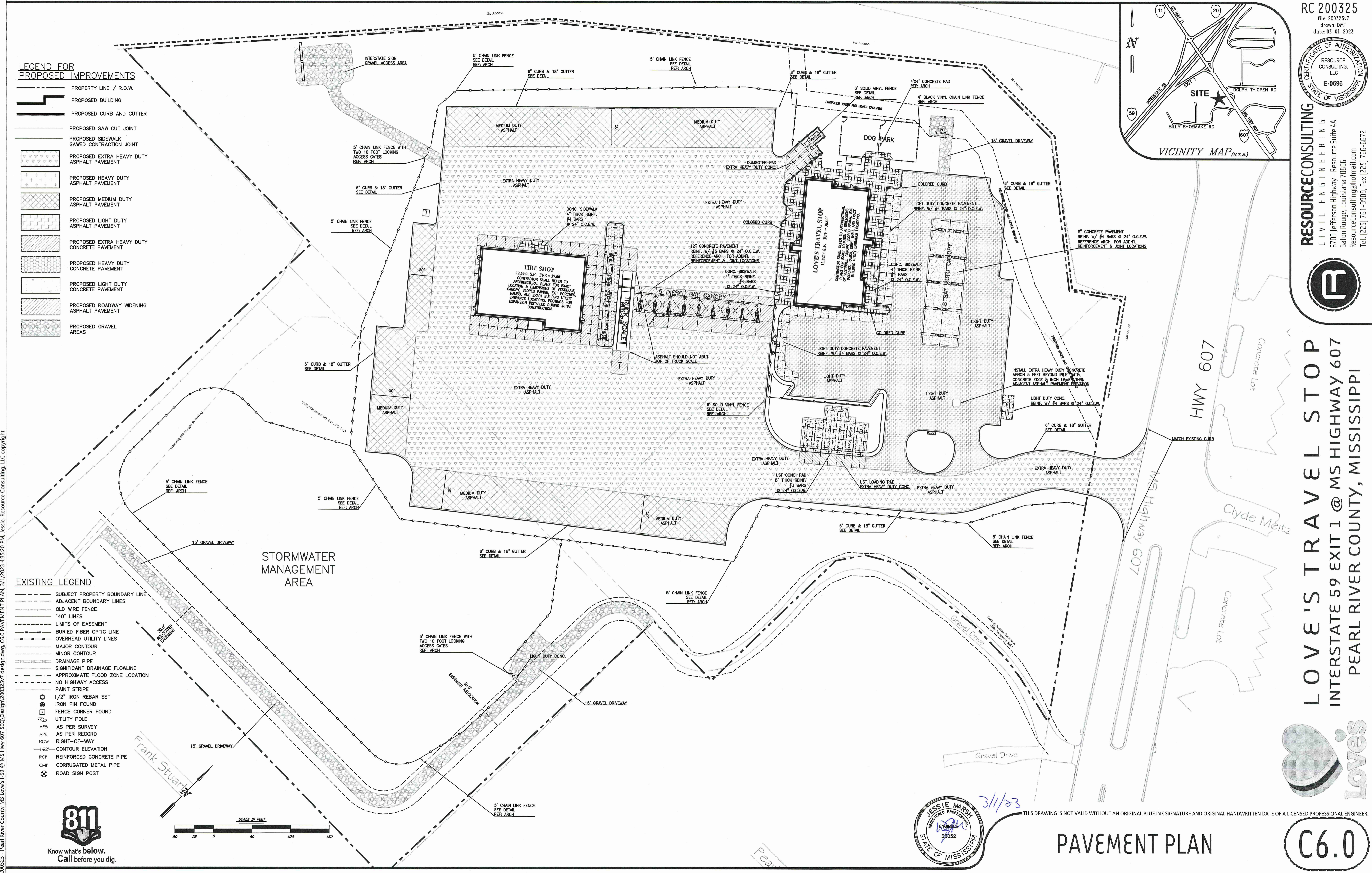
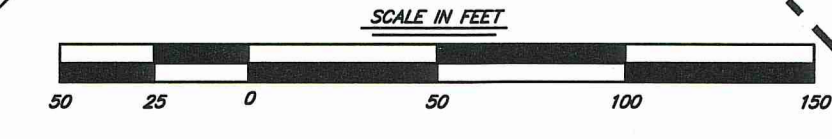


LEGEND FOR PROPOSED IMPROVEMENTS

- PROPERTY LINE / R.O.W.
- PROPOSED BUILDING
- PROPOSED CURB AND GUTTER
- PROPOSED SAW CUT JOINT
- PROPOSED SIDEWALK
- PROPOSED SAWED CONTRACTION JOINT
- PROPOSED EXTRA HEAVY DUTY ASPHALT PAVEMENT
- PROPOSED HEAVY DUTY ASPHALT PAVEMENT
- PROPOSED MEDIUM DUTY ASPHALT PAVEMENT
- PROPOSED LIGHT DUTY ASPHALT PAVEMENT
- PROPOSED EXTRA HEAVY DUTY CONCRETE PAVEMENT
- PROPOSED HEAVY DUTY CONCRETE PAVEMENT
- PROPOSED LIGHT DUTY CONCRETE PAVEMENT
- PROPOSED ROADWAY WIDENING ASPHALT PAVEMENT
- PROPOSED GRAVEL AREAS

EXISTING LEGEND

- SUBJECT PROPERTY BOUNDARY LINE
- ADJACENT BOUNDARY LINES
- OLD WIRE FENCE
- "40" LINES
- LIMITS OF EASEMENT
- BURIED FIBER OPTIC LINE
- OVERHEAD UTILITY LINES
- MAJOR CONTOUR
- MINOR CONTOUR
- DRAINAGE PIPE
- SIGNIFICANT DRAINAGE FLOWLINE
- APPROXIMATE FLOOD ZONE LOCATION
- NO HIGHWAY ACCESS
- PAINT STRIPE
- 1/2" IRON REBAR SET
- IRON PIN FOUND
- FENCE CORNER FOUND
- UTILITY POLE
- AS PER SURVEY
- AS PER RECORD
- RIGHT-OF-WAY
- CONTOUR ELEVATION
- REINFORCED CONCRETE PIPE
- CORRUGATED METAL PIPE
- ROAD SIGN POST



THIS DRAWING IS NOT VALID WITHOUT AN ORIGINAL BLUE INK SIGNATURE AND ORIGINAL HANDWRITTEN DATE OF A LICENSED PROFESSIONAL ENGINEER.

PAVEMENT PLAN

K:\200325 - Pearl River County, MS Love's 1-59 @ MS Hwy 607, SEQ\Design\200325v7 design.dwg, C6.0 PAVEMENT PLAN, 3/1/2023 4:35:20 PM, Jessie, Resource Consulting, LLC copyright