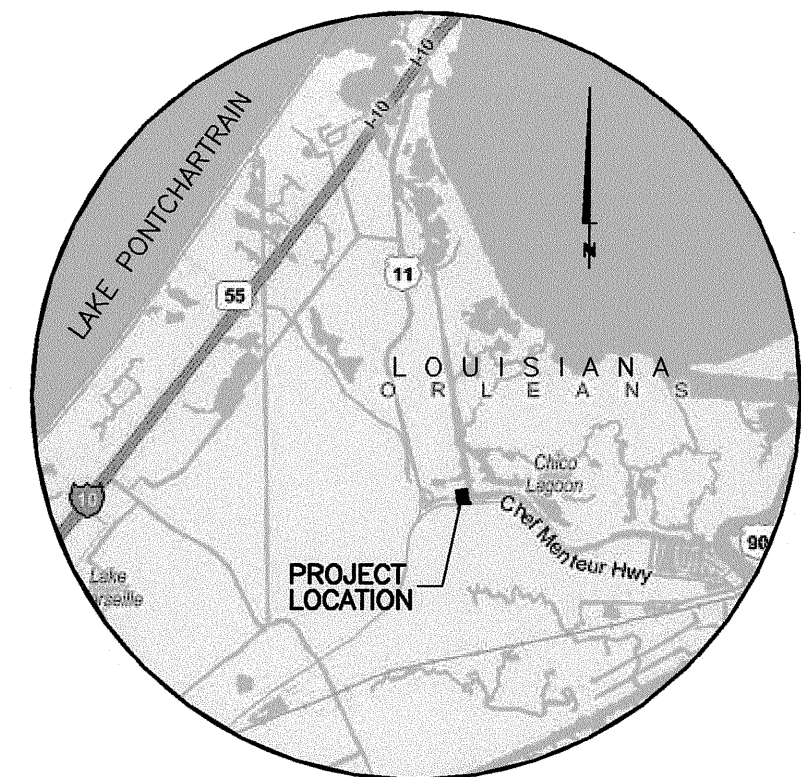
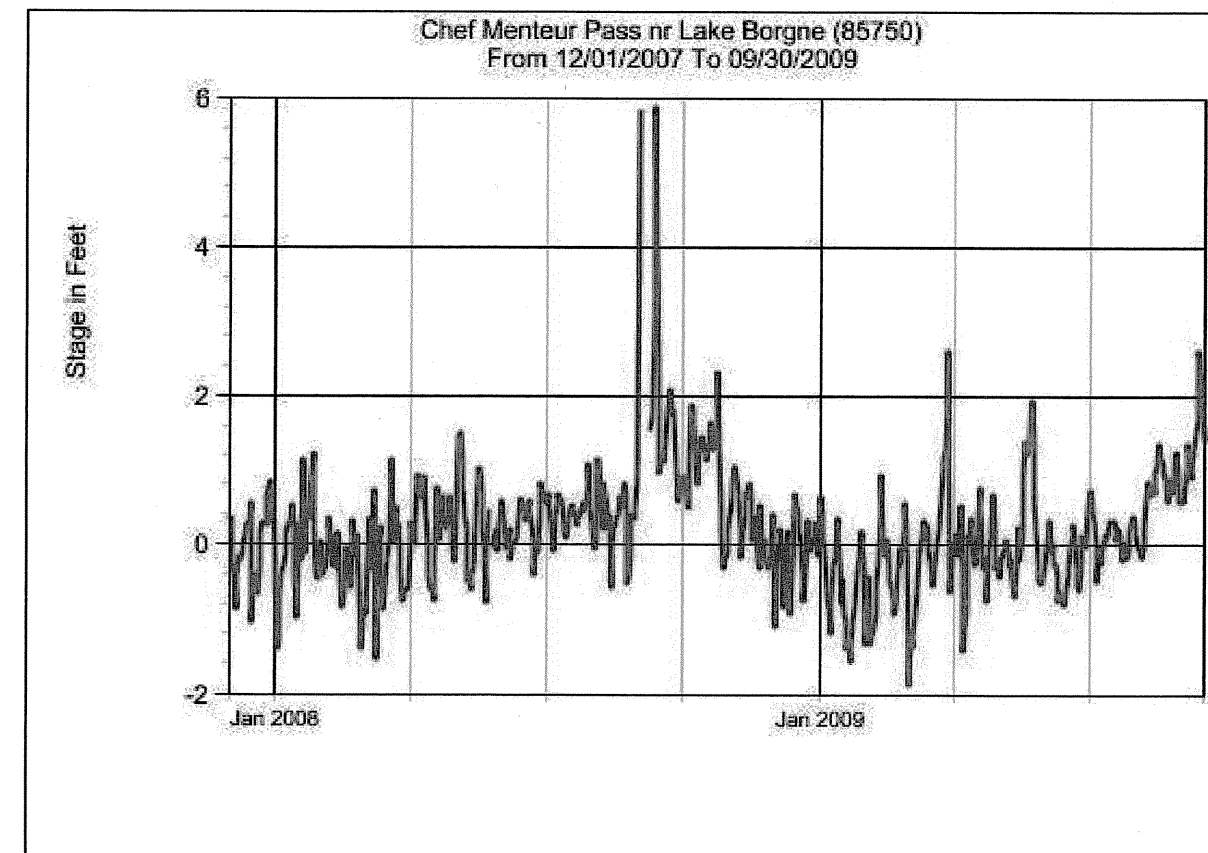


# TOPOGRAPHIC SURVEY OF A PORTION OF TEXTRON MARINE AND LAND SYSTEMS MUNICIPAL DISTRICT 3 ORLEANS PARISH, LA



VICINITY MAP  
NOT TO SCALE




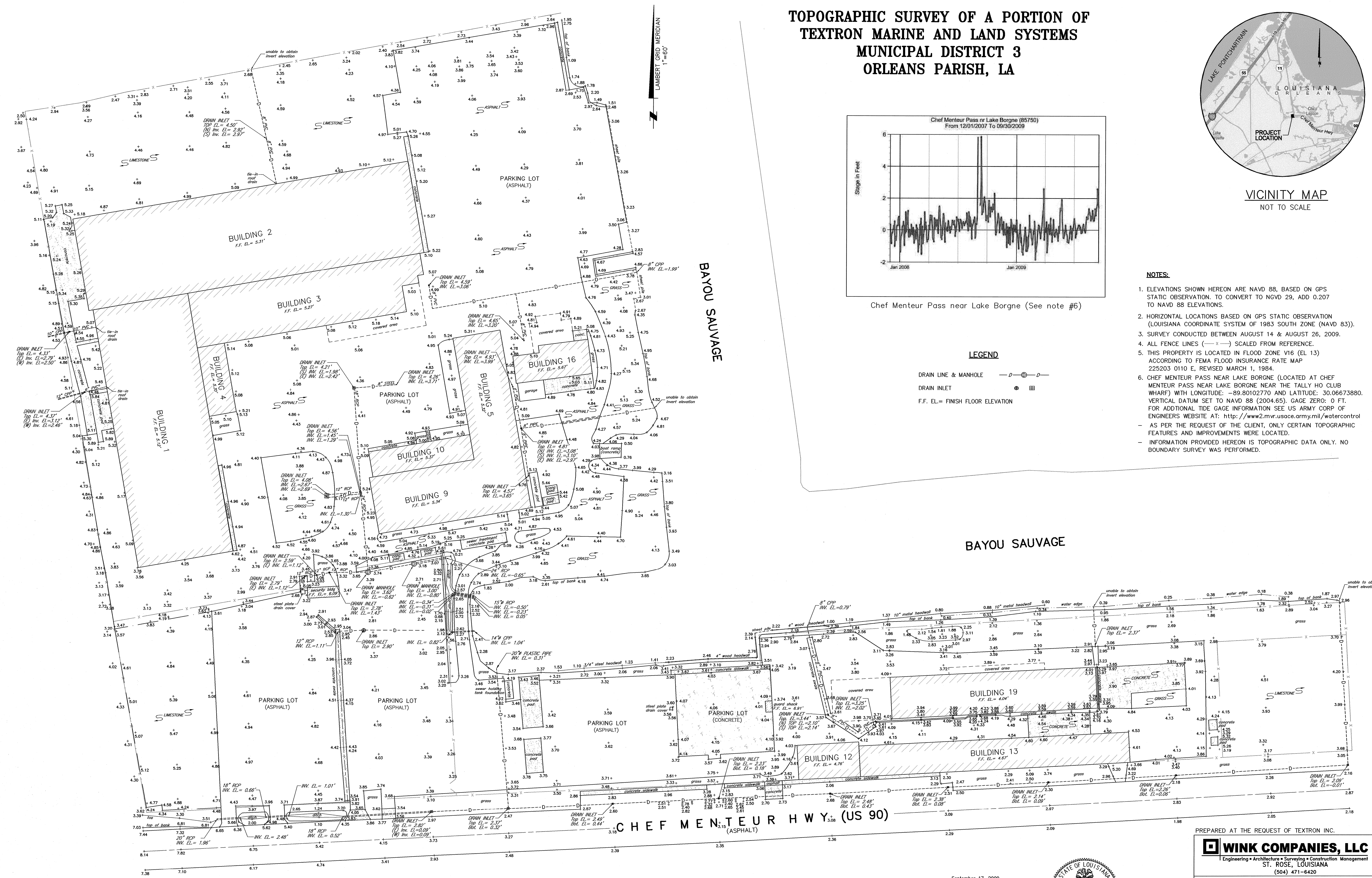
Chef Menteur Pass near Lake Borgne (See note #6)

**NOTES:**

- ELEVATIONS SHOWN HEREON ARE NAVD 88, BASED ON GPS STATIC OBSERVATION. TO CONVERT TO NGVD 29, ADD 0.207 TO NAVD 88 ELEVATIONS.
- HORIZONTAL LOCATIONS BASED ON GPS STATIC OBSERVATION (LOUISIANA COORDINATE SYSTEM OF 1983 SOUTH ZONE (NAVD 83)).
- SURVEY CONDUCTED BETWEEN AUGUST 14 & AUGUST 26, 2009.
- ALL FENCE LINES (---X---) SCALED FROM REFERENCE.
- THIS PROPERTY IS LOCATED IN FLOOD ZONE V16 (EL 13) ACCORDING TO FEMA FLOOD INSURANCE RATE MAP 225203 0110 E, REVISED MARCH 1, 1984.
- CHEF MENTEUR PASS NEAR LAKE BORGNE (LOCATED AT CHEF MENTEUR PASS NEAR LAKE BORGNE NEAR THE TALLY HO CLUB WHARF) WITH LONGITUDE: -89.80102770 AND LATITUDE: 30.06673880. VERTICAL DATUM SET TO NAVD 88 (2004.65). GAGE ZERO: 0 FT. FOR ADDITIONAL TIDE GAGE INFORMATION SEE US ARMY CORP OF ENGINEERS WEBSITE AT: <http://www2.mvr.usace.army.mil/watercontrol>  
- AS PER THE REQUEST OF THE CLIENT, ONLY CERTAIN TOPOGRAPHIC FEATURES AND IMPROVEMENTS WERE LOCATED.  
- INFORMATION PROVIDED HEREON IS TOPOGRAPHIC DATA ONLY. NO BOUNDARY SURVEY WAS PERFORMED.


**LEGEND**

- DRAIN LINE & MANHOLE — D — O — D —
- DRAIN INLET — ⊕ —
- F.F. EL. = FINISH FLOOR ELEVATION



September 17, 2009

PROFESSIONAL LAND SURVEYOR L-5011



PREPARED AT THE REQUEST OF TEXTRON INC.



DRAWING ISSUE		
BY:	J.K.C.	09/17/09
CHECKED:	Z.G.J.	09/17/09
APPROVED:	B.J.O.	09/17/09

JOB. No. 01090459000      DWG. No. 459-09-1

TOPOGRAPHIC SURVEY OF  
TEXTRON MARINE AND LAND SYSTEMS