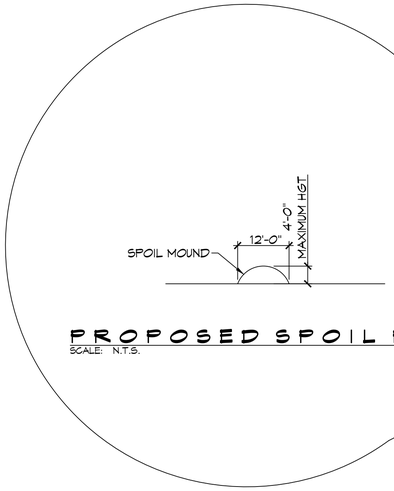

PROPOSED SPOIL PLAN
SCALE: N.T.S.

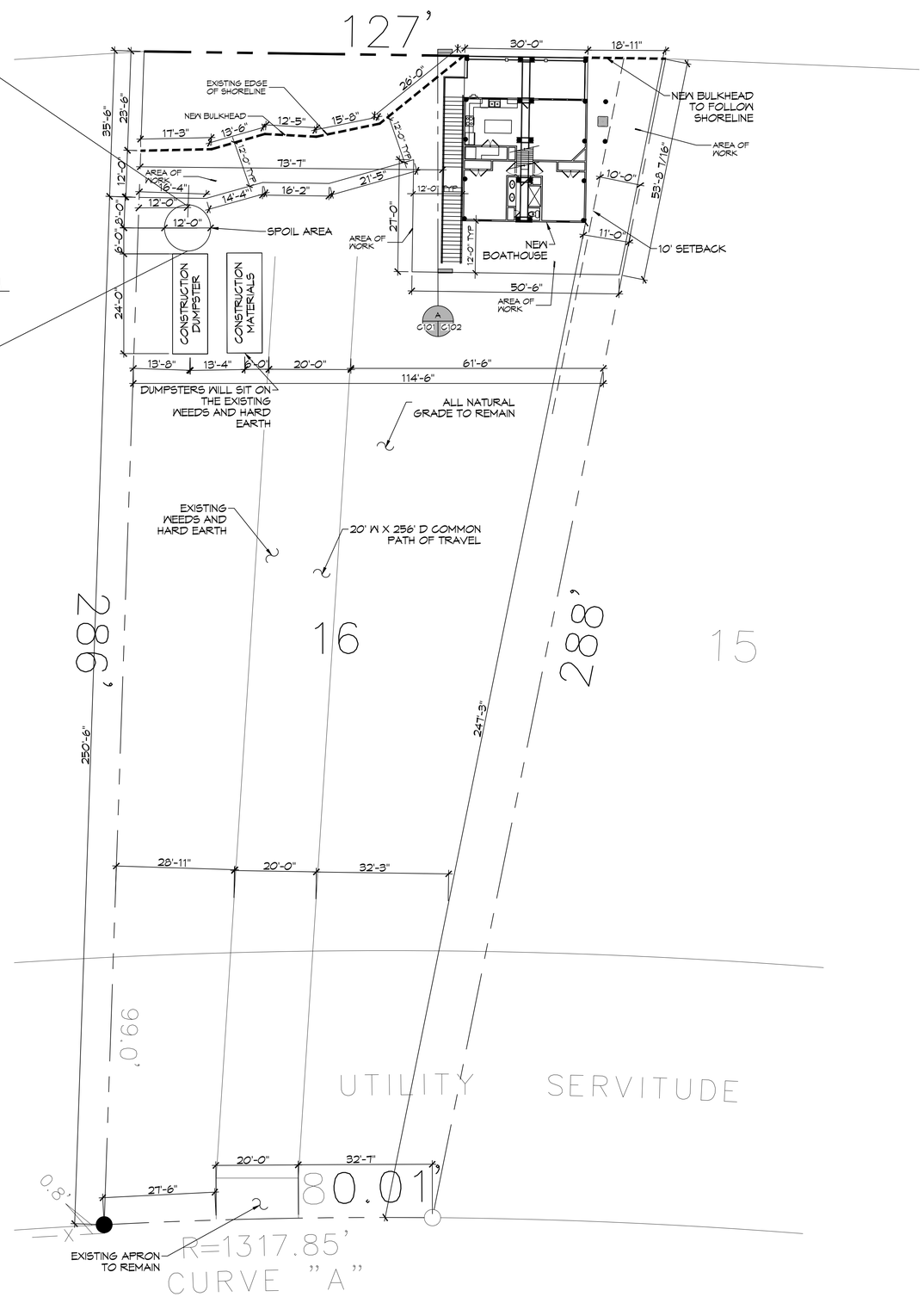

1 PROPOSED SITE PLAN
SCALE: 1" = 15'-0"

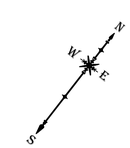

GRAPHIC SCALE
1 0 2 1
(IN FEET)
1 INCH = 1 FEET

ZONING
RESIDENTIAL DISTRICT

FLOOD ZONE
ZONE: VE

BUILDING ELEVATION
BASE FLOOD ELEVATION 14.0'
LOWEST HORIZONTAL MEMBER SHALL BE @ 17.0'

HOUSE SQ. FT.
HOUSE = 900 SQ. FT.
PORCH = 300 SQ.. FT.
TOTAL SQ. FT. = 1200 TOTAL SQ. FT.

BOAT HOUSE SQ. F.T.
AREA UNDER BEAM = 1200

BULKHEAD
210 LINEAR FEET OF NEW BULKHEAD

DESIGN CRITERIA
THE CONSTRUCTION FOR SAID RESIDENCE, WHERE Vult WIND SPEED IS 150 MILES PER HOUR AND Vasd WIND SPEED IS 130 MPH, WIND EXPOSURE ZONE C, IS DESIGNED IN ACCORDANCE WITH: AMERICAN FOREST AND PAPER ASSOCIATION (AF&PA) WOOD FRAME CONSTRUCTION MANUAL FOR ONE AND TWO FAMILY DWELLINGS (NFCM) 2001 EDITION AS WELL AS THE INTERNATIONAL RESIDENTIAL CODE (IRC) 2021 EDITION

SHEET INDEX

SHEET #	SHEET TITLE
C101	PROPOSED SITE PLAN
C102	PROPOSED SITE PLAN SECTIONS
S101	HOUSE PILING PLAN
S102	BULKHEAD PLAN
S103	FLOOR FRAMING PLAN
S104	CEILING JOIST PLAN
S105	ROOF FRAMING PLAN
S106	FRAMING SECTION PLAN & ROOF PLAN
S107	CONNECTION DETAILS, SCHEDULES, & NOTES
A101	FLOOR PLAN
A102	ELEVATION PLAN
M101	MECHANICAL & PLUMBING PLAN
E101	ELECTRICAL PLAN

DAMMON ENGINEERING, INC.
LOUISIANA & MISSISSIPPI
www.dammonengineering.com
info@dammonengineering.com
PH: 985.649.5832
Chief Engineer: Brian Mistich, PE
5545 Lakeshore Trail
Slidell, LA 70458

#	DESCRIPTION	DATE

REVISIONS

SEAL:
STATE OF LOUISIANA
BRIAN A. MISTICH
License No. 30187
PROFESSIONAL ENGINEER

BOAT HOUSE PLAN

ALBERT CUTITTO

LOT 16
2170 1 CHEF MENTEUR HWY
NEW ORLEANS, LOUISIANA 70129

JOB No: 2024 | DATE: 05-02-2024
DRAWN BY: CSD | CHECKED BY: BAM

THE ABOVE DRAWING AND DESIGN IS THE PROPERTY OF DAMMON ENGINEERING, AND MUST BE RETURNED UPON REQUEST. THE DRAWING AND DESIGN MAY NOT BE REPRODUCED OR USED FOR ANY OTHER PROJECT OR PURPOSE WITHOUT WRITTEN CONSENT OF DAMMON ENGINEERING. THE DRAWING AND DESIGN IS THE PROPERTY OF DAMMON ENGINEERING, AND MUST BE RETURNED UPON REQUEST. THE DRAWING AND DESIGN MAY NOT BE REPRODUCED OR USED FOR ANY OTHER PROJECT OR PURPOSE WITHOUT WRITTEN CONSENT OF DAMMON ENGINEERING.

SHEET TITLE:
PROPSED SITE PLAN

DRAWING NUMBER:
C101

SHEET No: 1 of 13