Water
Pg 1

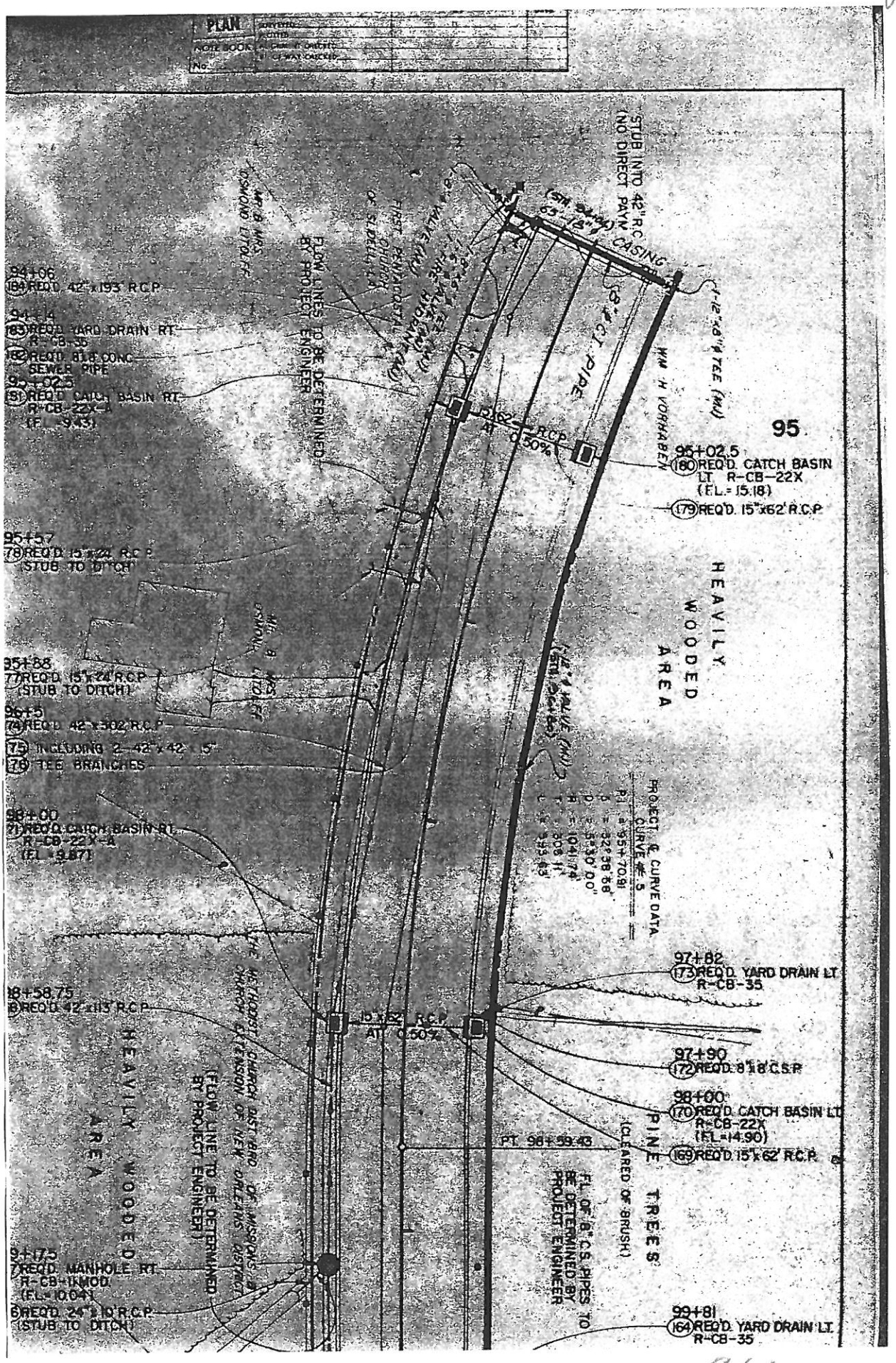

Aldergate

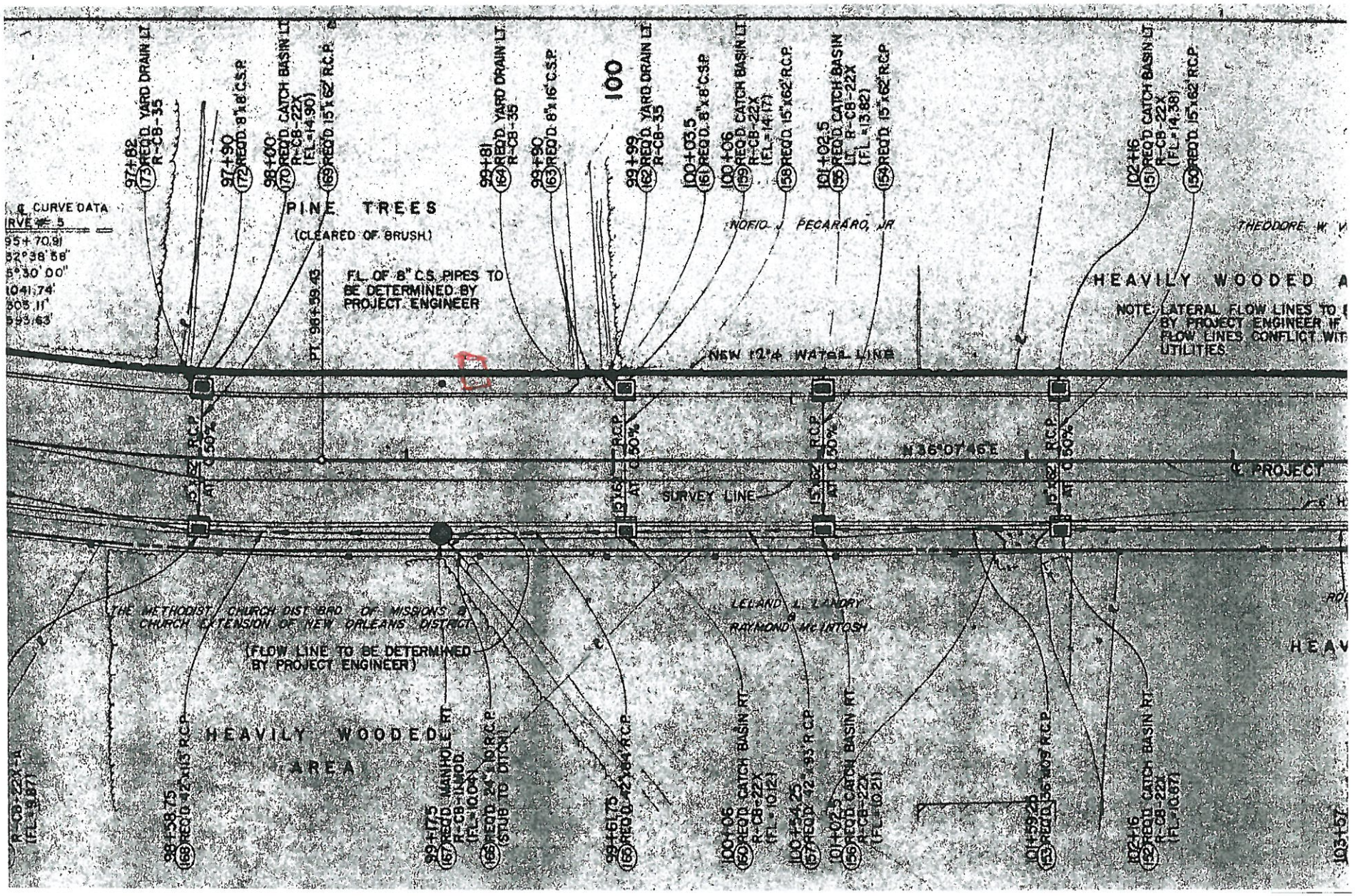
℄ CURVE DATA
CURVE # 5
95+70.91
82°38'58"
5°30'00"
1041.74'
503.11'
993.63'
97+82 (173) REQ'D. YARD DRAIN LT. R-CB-35
97+90 (172) REQ'D. 8"x16' C.S.P.
98+00 (170) REQ'D. CATCH BASIN LT. R-CB-22X (FL=14.90)
(169) REQ'D. 15"x62' R.C.P.
PINE TREES
(CLEARED OF BRUSH)
FL. OF 8" C.S. PIPES TO BE DETERMINED BY PROJECT ENGINEER
PT. 98+39.43
99+81 (164) REQ'D. YARD DRAIN LT. R-CB-35
99+90 (163) REQ'D. 8"x16' C.S.P.
100
99+99 (162) REQ'D. YARD DRAIN LT. R-CB-35
100+03.5 (161) REQ'D. 8"x16' C.S.P.
100+06 (159) REQ'D. CATCH BASIN LT. R-CB-22X (FL=14.17)
(158) REQ'D. 15"x62' R.C.P.
101+02.5 (155) REQ'D. CATCH BASIN LT. R-CB-22X (FL=13.82)
(154) REQ'D. 15"x62' R.C.P.
102+16 (151) REQ'D. CATCH BASIN LT. R-CB-22X (FL=14.38)
(150) REQ'D. 15"x62' R.C.P.
NOFIO J. PECARARO, JR.
THEODORE W. V
HEAVILY WOODED A
NOTE: LATERAL FLOW LINES TO BE DETERMINED BY PROJECT ENGINEER IF FLOW LINES CONFLICT WITH UTILITIES.
NEW 12"Ø WATER LINE
R.C.P. @ 0.50%
N 36°07'46" E
℄ PROJECT
SURVEY LINE
THE METHODIST CHURCH DIST. BRD. OF MISSIONS & CHURCH EXTENSION OF NEW ORLEANS DISTRICT
LELAND L. LANDRY & RAYMOND McINTOSH
(FLOW LINE TO BE DETERMINED BY PROJECT ENGINEER)
HEAVILY WOODED AREA
HEAV
R-CB-22X (FL=9.87)
98+58.75 (168) REQ'D. 42"x115' R.C.P.
99+17.5 (167) REQ'D. MANHOLE RT. R-CB-1MOD. (FL=10.04)
(166) REQ'D. 24"x10' R.C.P. (STUB TO DITCH)
99+61.75 (165) REQ'D. 42"x64' R.C.P.
100+06 (160) REQ'D. CATCH BASIN RT. R-CB-22X (FL=10.12)
100+54.25 (157) REQ'D. 42"x93' R.C.P.
101+02.5 (156) REQ'D. CATCH BASIN RT. R-CB-22X (FL=10.21)
101+59.25 (153) REQ'D. 36"x109' R.C.P.
102+16 (152) REQ'D. CATCH BASIN RT. R-CB-22X (FL=10.67)
103+07

Sewer

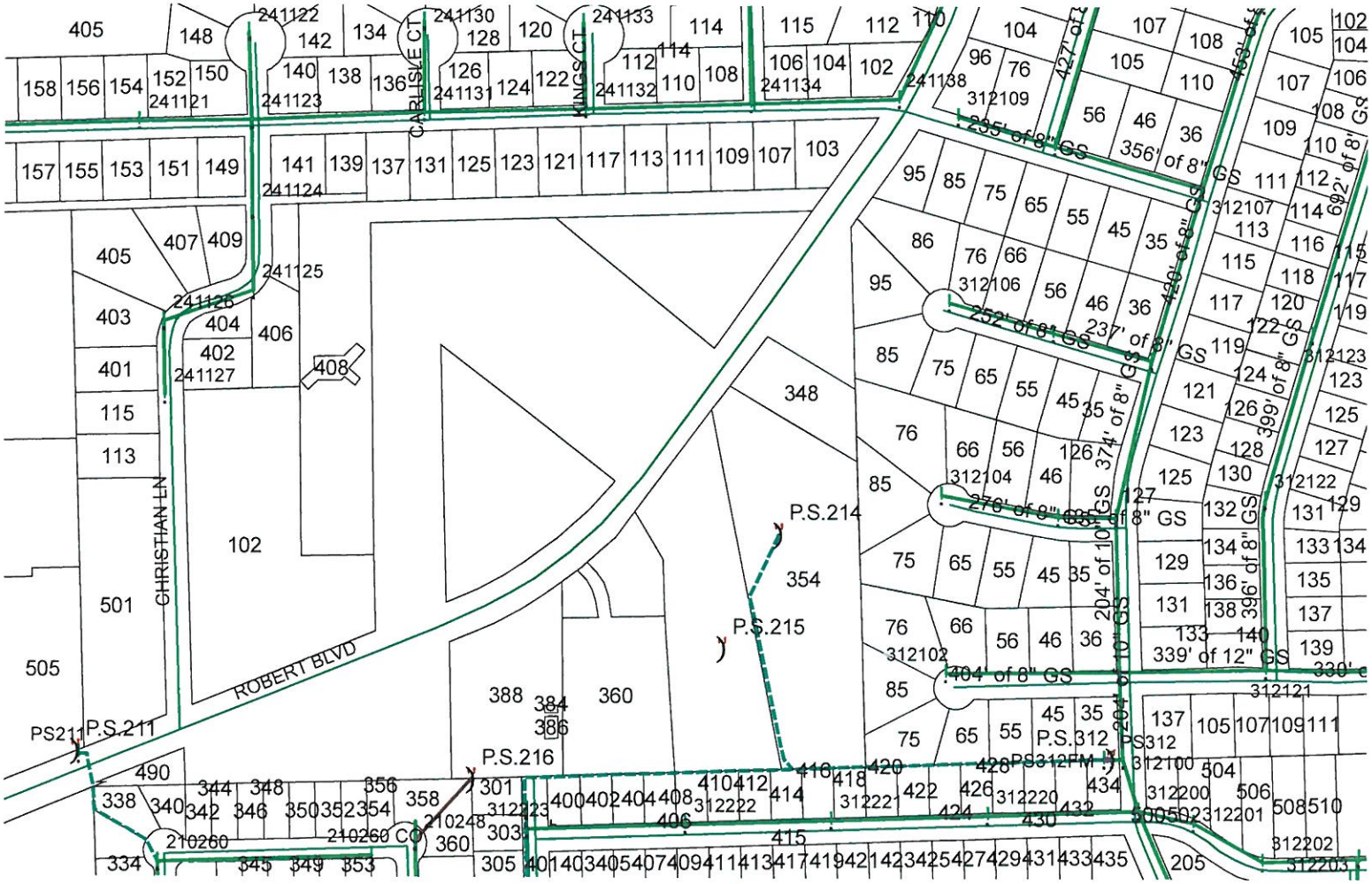

DO NOT NEED TO ADD TO UTILITY B/C WE HAVE TREATMENT PLANT

Aldersgate