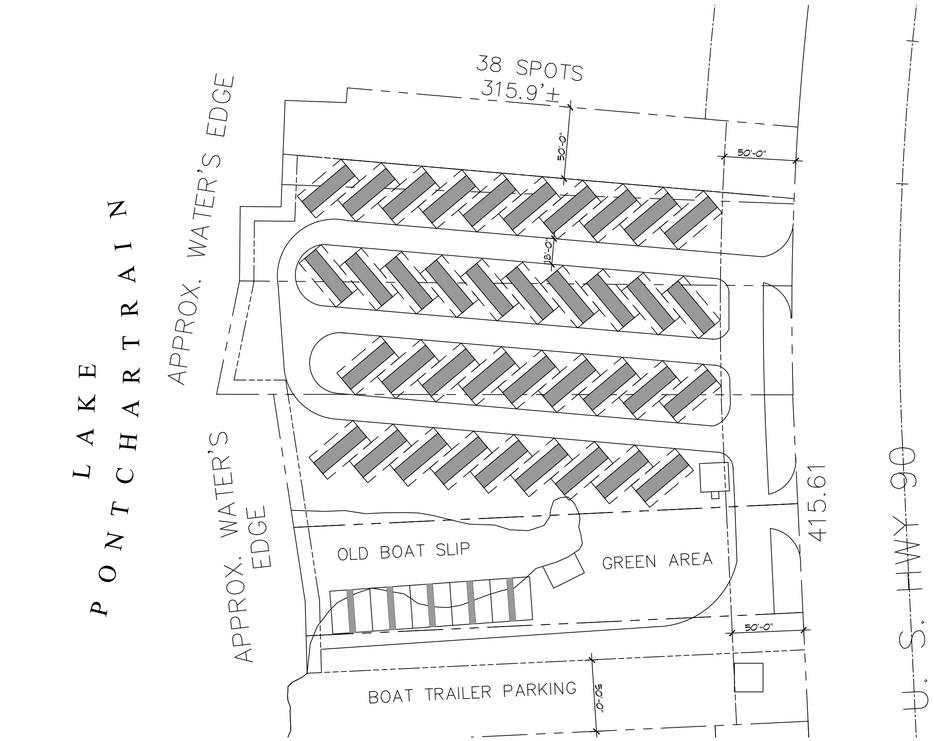

1 PROPOSED RECREATIONAL R/V SITE
SCALE: 1" = 50'-0"

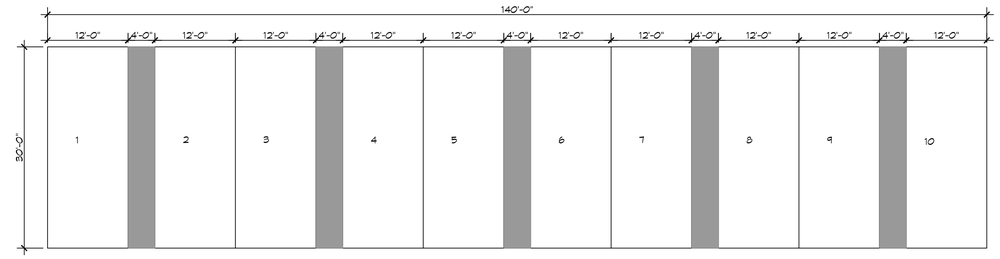

4 BOATHOUSE LAYOUT
SCALE: 1/8" = 1'-0"

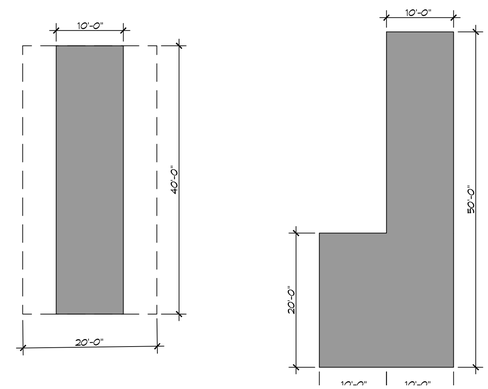

5 TYPICAL R/V PAD LAYOUT
SCALE: 3/32" = 1'-0"

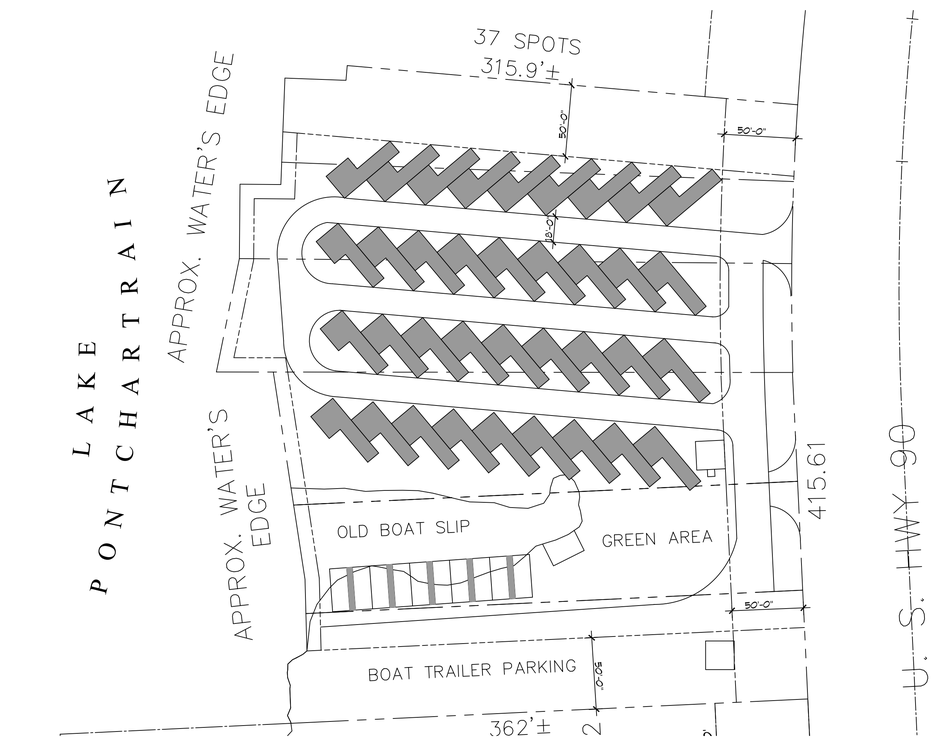

2 PROPOSED RECREATIONAL R/V SITE
SCALE: 1" = 50'-0"

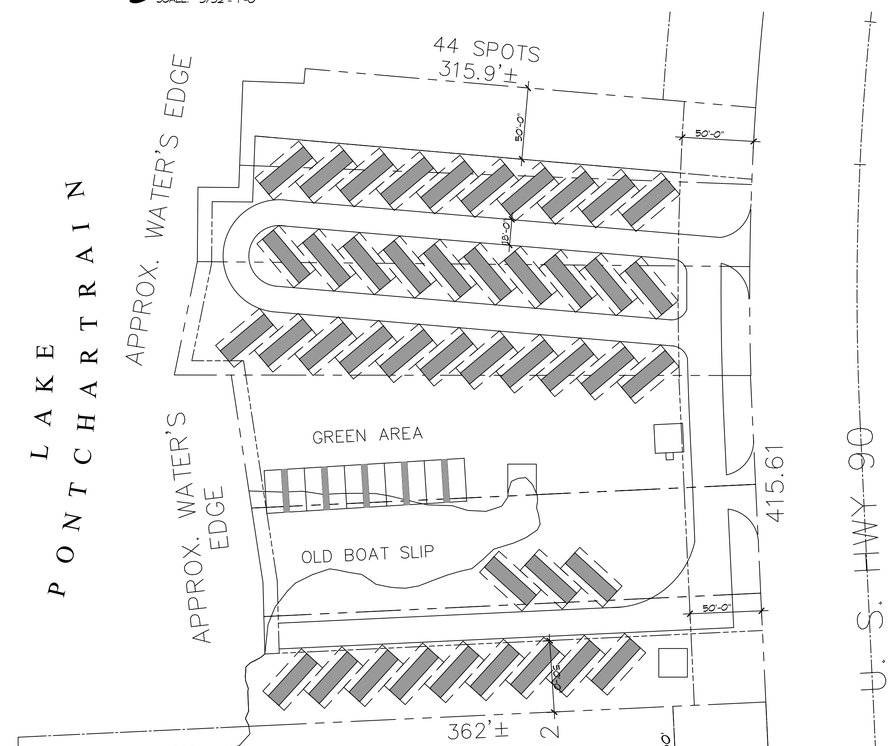

3 PROPOSED RECREATIONAL R/V SITE
SCALE: 1" = 50'-0"

DAMMON ENGINEERING, INC.
LOUISIANA & MISSISSIPPI
Chief Engineer: Brian Mistich, PE
554 Old Spanish Trail
Slidell, LA 70458
www.dammonengineering.com
info@dammonengineering.com
PH: 985.649.5832

#	DESCRIPTION	DATE

REVISIONS

SEAL:

NEW RECREATIONAL R/V SITE

LCH RV SITE

LOT 1 THRU 4
CHEF HWY NO.A

JOB No:	2024	DATE:	07-08-2024
DRAWN BY:	BAM	CHECKED BY:	CKD

This drawing is the sole property of Dammon Engineering, and no part hereof shall be used, reproduced or transferred to other parties without the express written consent of Dammon Engineering. Any reproduction or alteration of this drawing, or any part hereof, without the express written consent of Dammon Engineering, is prohibited. Any unauthorized use of this drawing or any part hereof shall be at the sole risk of the user, and the user agrees to defend, indemnify, and hold Dammon Engineering harmless from any and all damages, expenses, and costs arising out of such unauthorized use.

SHEET TITLE:
PROPOSED OVERALL R/V SITE PLAN

DRAWING NUMBER:
C101

SHEET No: 3 of 1

FILE NAME: J:_Foundations_of_Slidell_Job\Site Docs\Site Docs\Utility Plans\Chief Hwy 90_Rec\Current Drawings\C101a - New Full Site Rec.dwg PLOT DATE & TIME: Tuesday, July 9, 2024 10:04:28 AM