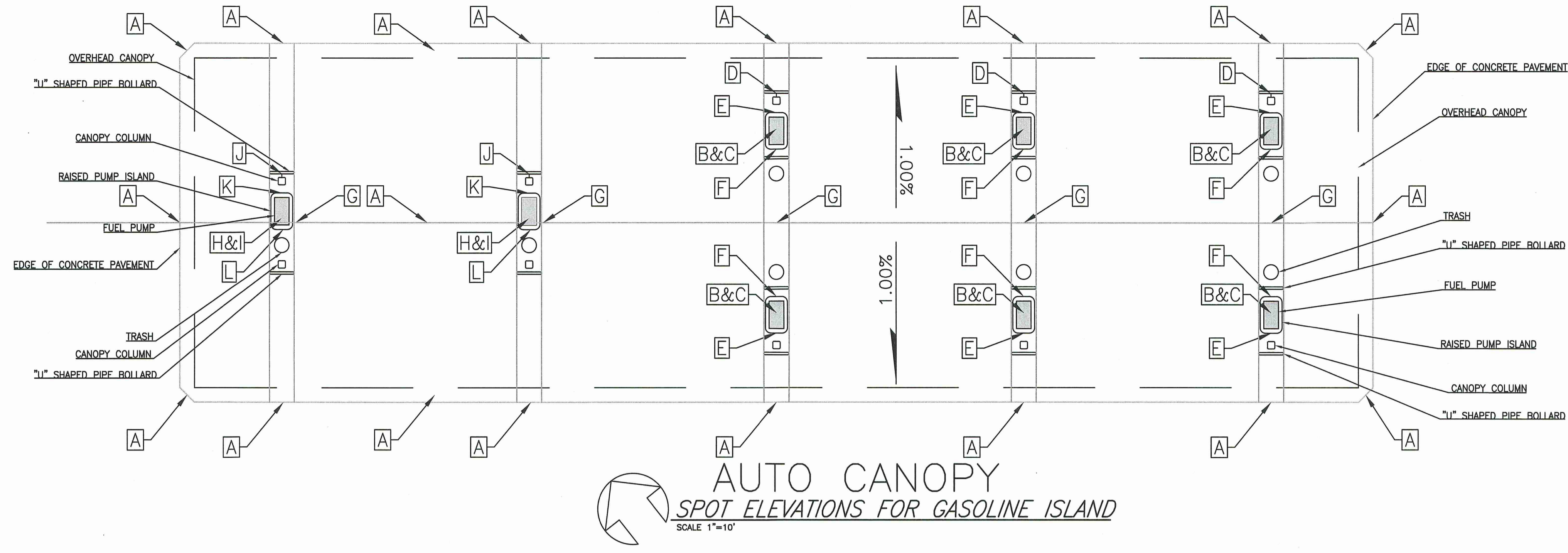



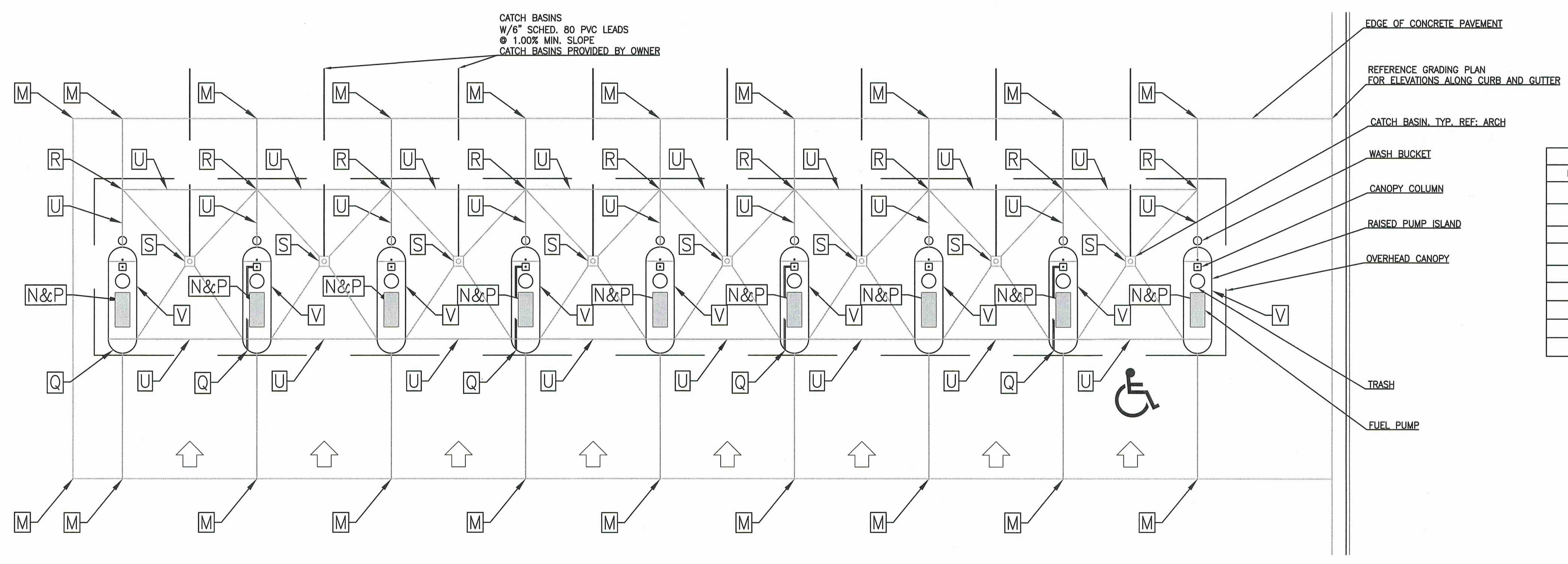


RESOURCE CONSULTING
 CIVIL ENGINEERING
 6700 Jefferson Highway - Resource Suite 4A
 Baton Rouge, Louisiana 70806
 ResourceConsulting@hotmail.com
 Tel: (225) 761-9909, Fax: (225) 766-6672



AUTO CANOPY ELEVATIONS		
LEGEND	DESCRIPTION	ELEVATION
A	PERIMETER ELEVATION	37.00
B	TOP OF PUMP ISLAND	37.65
C	TOP OF FOOTING	34.15
D	FLOW LINE OUT OF CANOPY DOWNSPOUT	37.15
E	FINISHED PAVEMENT	37.10
F	FINISHED PAVEMENT	37.15
G	CREST ELEVATION	37.25
H	TOP OF RV PUMP ISLAND	37.25
I	TOP OF RV PUMP FOOTING	33.75
J	FLOW LINE OUT OF RV DOWNSPOUT	37.15
K	FINISHED PAVEMENT	37.20
L	FINISHED PAVEMENT	37.24


AUTO CANOPY
 SPOT ELEVATIONS FOR GASOLINE ISLAND
 SCALE 1"=10'



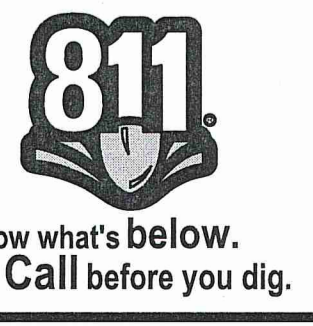
TRUCK CANOPY ELEVATIONS		
LEGEND	DESCRIPTION	ELEVATION
M	PERIMETER ELEVATION	37.00
N	TOP OF PUMP ISLAND	37.65
P	TOP OF FOOTING	34.15
Q	FLOW LINE OUT OF DOWNSPOUT	37.15
R	FINISHED PAVEMENT	37.15
S	TOP OF GRATE INLET	37.00
T	HANDICAP TOP OF GRATE INLET	37.00
U	CREST ELEVATION	37.15
V	FINISHED PAVEMENT AT PUMP ISLAND	37.15

8 BAY TRUCK CANOPY
 SPOT ELEVATIONS FOR DIESEL ISLAND
 SCALE 1"=10'

LOVE'S TRAVEL STOP
 INTERSTATE 59 EXIT 1 @ MS HIGHWAY 607
 PEARL RIVER COUNTY, MISSISSIPPI



K:\200325 - Pearl River County MS Love's 1-59 @ MS Hwy 607 SEQ\Design\200325 Details & Specs.dwg, C7.3 CANOPY GRADING DETAILS, 3/1/2023 3:49:55 PM, Jessie, Resource Consulting, LLC copyright



THIS DRAWING IS NOT VALID WITHOUT AN ORIGINAL BLUE INK SIGNATURE AND ORIGINAL HANDWRITTEN DATE OF A LICENSED PROFESSIONAL ENGINEER.
CANOPY GRADING DETAILS C7.3