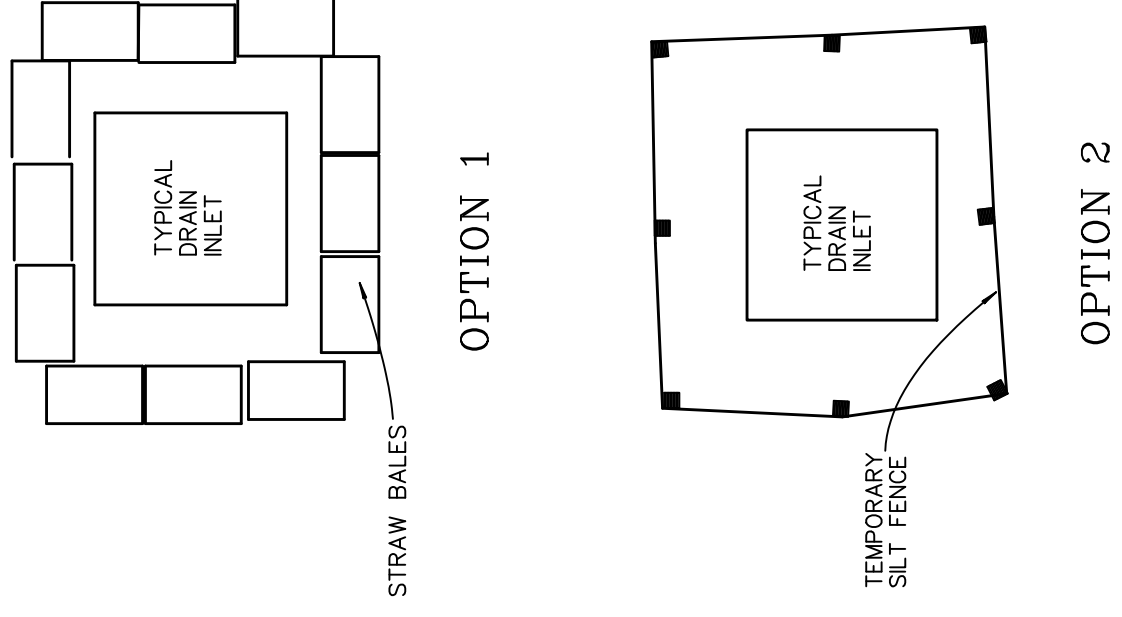
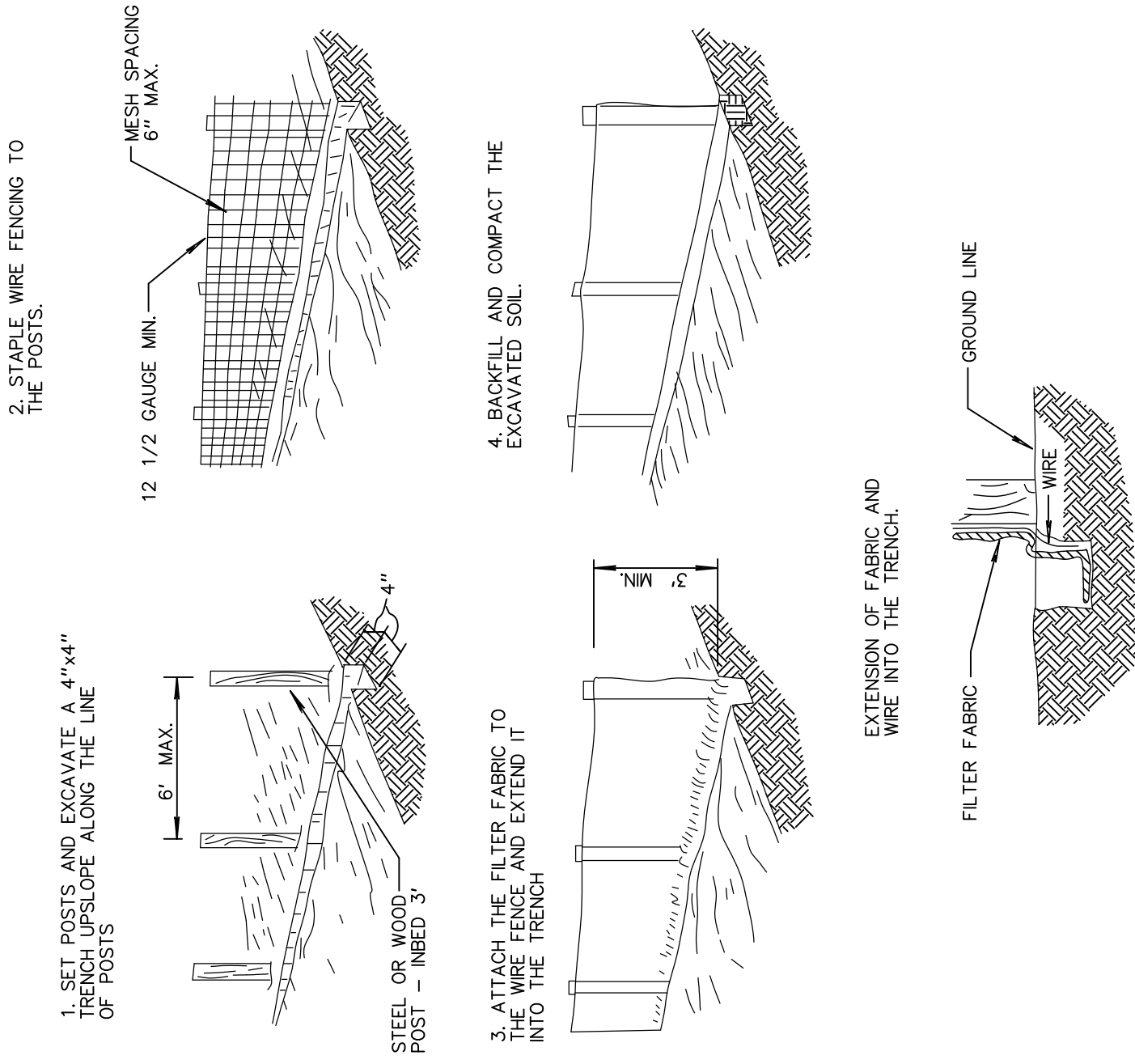


100' R.O.W. EASEMENT

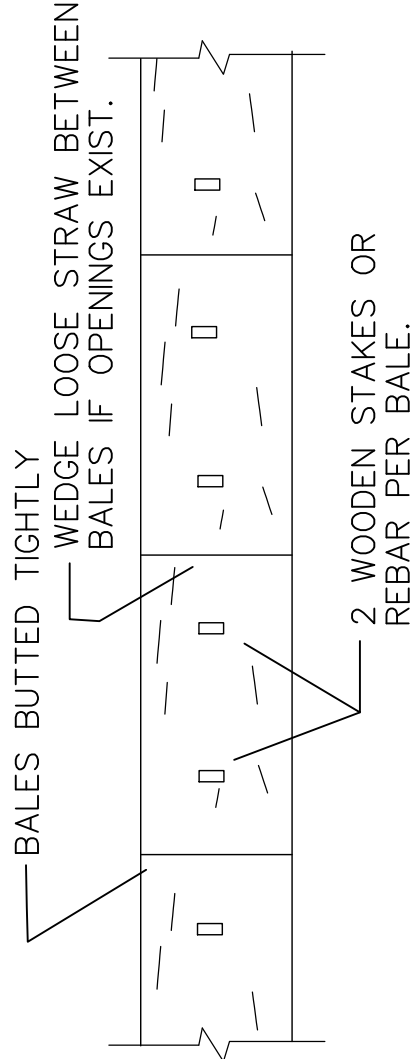
20' R.O.W. EASEMENT

BUFFER & BIKE TRAIL

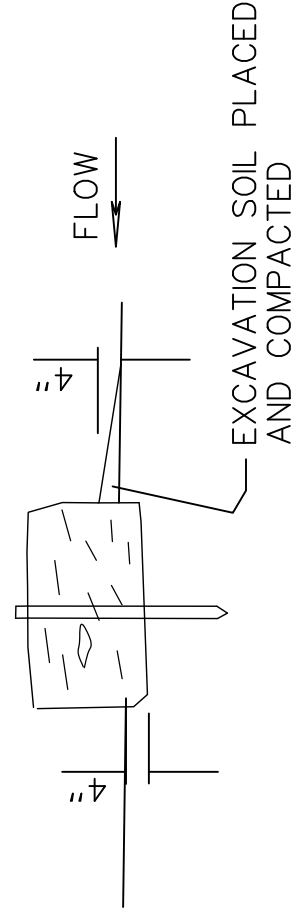
TEMPORARY SILT FENCE



SEDIMENT BARRIER
@ ALL DRAIN INLETS
(TYPICAL)



PLAN



SECTION

STRAW BALE BARRIER

STORMWATER POLLUTION PREVENTION PLAN

REVISIONS

NO.

DATE

DESCRIPTION

01

01-30-09

SCALE: 1" = 30'

DRAWN: DRJ

KELLY McHUGH & ASSOCIATES, INC.

CIVIL ENGINEERS & LAND SURVEYORS

846 GALVEZ ST., MANDEVILLE, LA.

PHONE 985-826-6611 FAX 985-826-6093

REVISED: 02-17-10

02

02-17-10

SCALE: 1" = 30'

DRAWN: DRJ

RIVERVIEW

APARTMENTS IN ST. BERNARD PARISH, LOUISIANA for

PROVIDENT REALTY ADVISORS

BEELER
GUEST
OWENS
ARCHITECTS, INC.

4246 N. CENTRAL EXPRESSWAY SUITE 300 DALLAS, TEXAS 75205 (214) 520-8878

DATE

01-30-09

PROJECT

08192

SHEET NUMBER

C.5

COPYRIGHT © Beeler Guest Owens Architects, Inc. ALL RIGHTS RESERVED