DESCRIPTION:
BEGINNING AT THE SOUTHWEST CORNER OF LOT 3, SQUARE 7, TERRACE PARK ADDITION TO THE TOWN OF SLIDELL, IN THE CITY OF SLIDELL, ST. TAMMANY PARISH, LA. GO NORTH – 75.00' ALONG THE EAST RIGHT-OF-WAY LINE OF TERRACE AVENUE; THENCE EAST – 110.00'; THENCE SOUTH – 75.00'; THENCE WEST – 110.00' TO THE POINT OF BEGINNING.

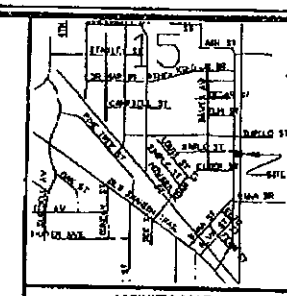

VICINITY MAP
NOT TO SCALE

APPROVED:



NOTE:
VERIFY BUILDING SETBACKS, EASEMENTS, SERVITUDES, ETC. PRIOR TO CONSTRUCTION.

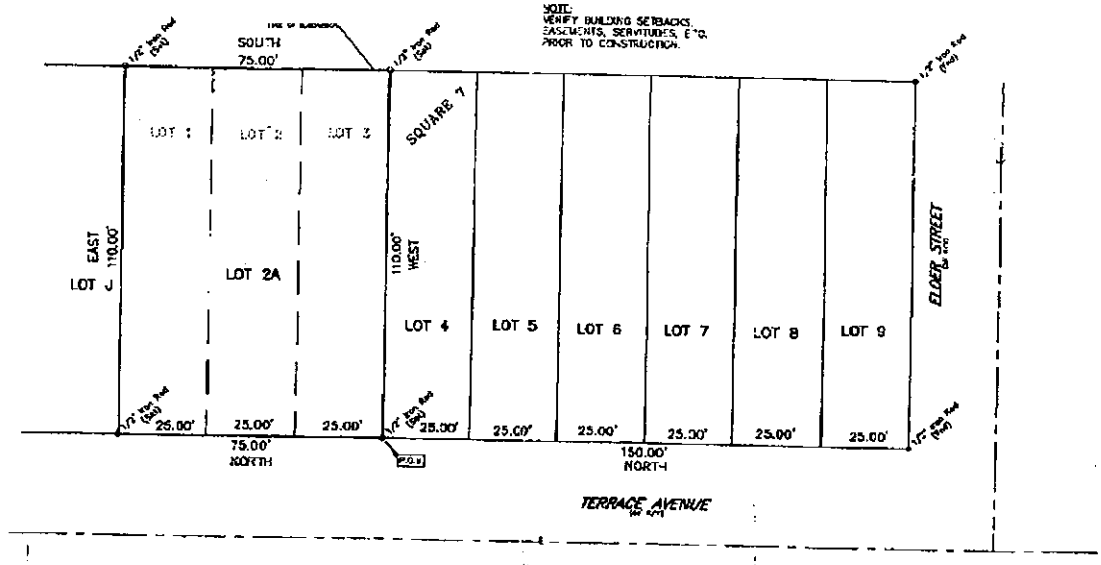

LEGEND

GRAPHIC SCALE

CERTIFICATION

J.V. Burkes & Associates, Inc.
SURVEYING ENGINEERING ENVIRONMENTAL

RESUBDIVISION OF LOTS 1, 2, & 3, SQUARE 7
INTO LOT 2A, SQUARE 7, TERRACE PARK ADDITION
TO THE TOWN OF SLIDELL, IN THE CITY OF SLIDELL
SECTION 15, T9S, R14E
ST. TAMMANY PARISH, LA.

SCALE:	1" = 20'
DATE:	01-14-2005
DRAWN BY: ALH	CHECKED: MD
JWC NO.	1030108
SHEET	1 OF 1