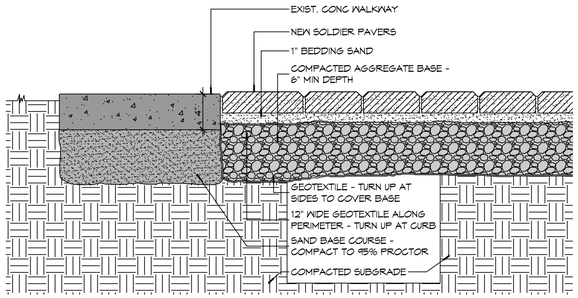

2 WALKWAY DETAIL
SCALE: 1 1/2"=1'

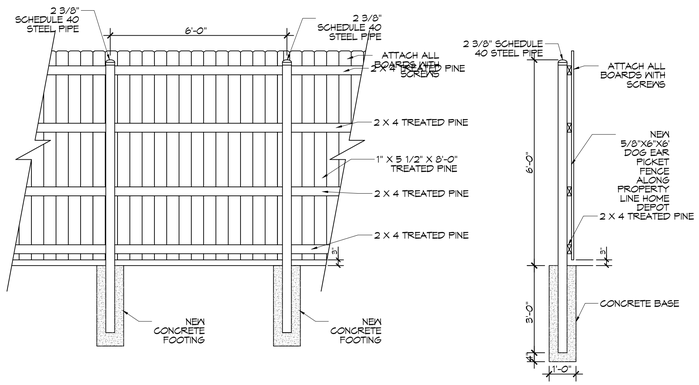

3 SIX FOOT FENCE DETAIL
SCALE: 1 1/2"=1'

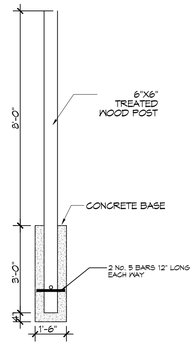

4 TWELVE FOOT LIGHT POLE
SCALE: 1 1/2"=1'

GENERAL NOTES

1. SIDEWALK RADII DIMENSIONS ARE TO SIDEWALK CENTERLINE UNLESS NOTED OTHERWISE.
2. CENTER POINT FOR RADII ARE IDENTIFIED AS WORKPOINT (WP).
3. MAXIMUM SIDEWALK INCLINE SHALL NOT EXCEED 5%.
4. WHERE CROSS SLOPE OCCURS, SLOPE SHALL NOT EXCEED 5% AND SLOPE IN THE DIRECTION OF ROBERT STREET.
5. SLOPE PROFILE OF NEW SIDEWALK SHALL CONFORM TO EXIST ADJACENT GRADE ELEVATIONS AT ENDS OF FORMS PROVIDED THAT SLOPE CONFORMS TO NOTE 3.
6. CONTRACTOR SHALL FIELD VERIFY EXISTING LANDMARKS, LOCATIONS, CONDITIONS PRIOR TO CONSTRUCTION AND NOTIFY ARCHITECT WHERE ANY DISCREPANCIES WITH CONSTRUCTION OCCUR.
7. ALL DIMENSIONS ARE ±.

BRICK COUNT

4"X8" ENGRAVED TILE BRICKS - 2,804 ±

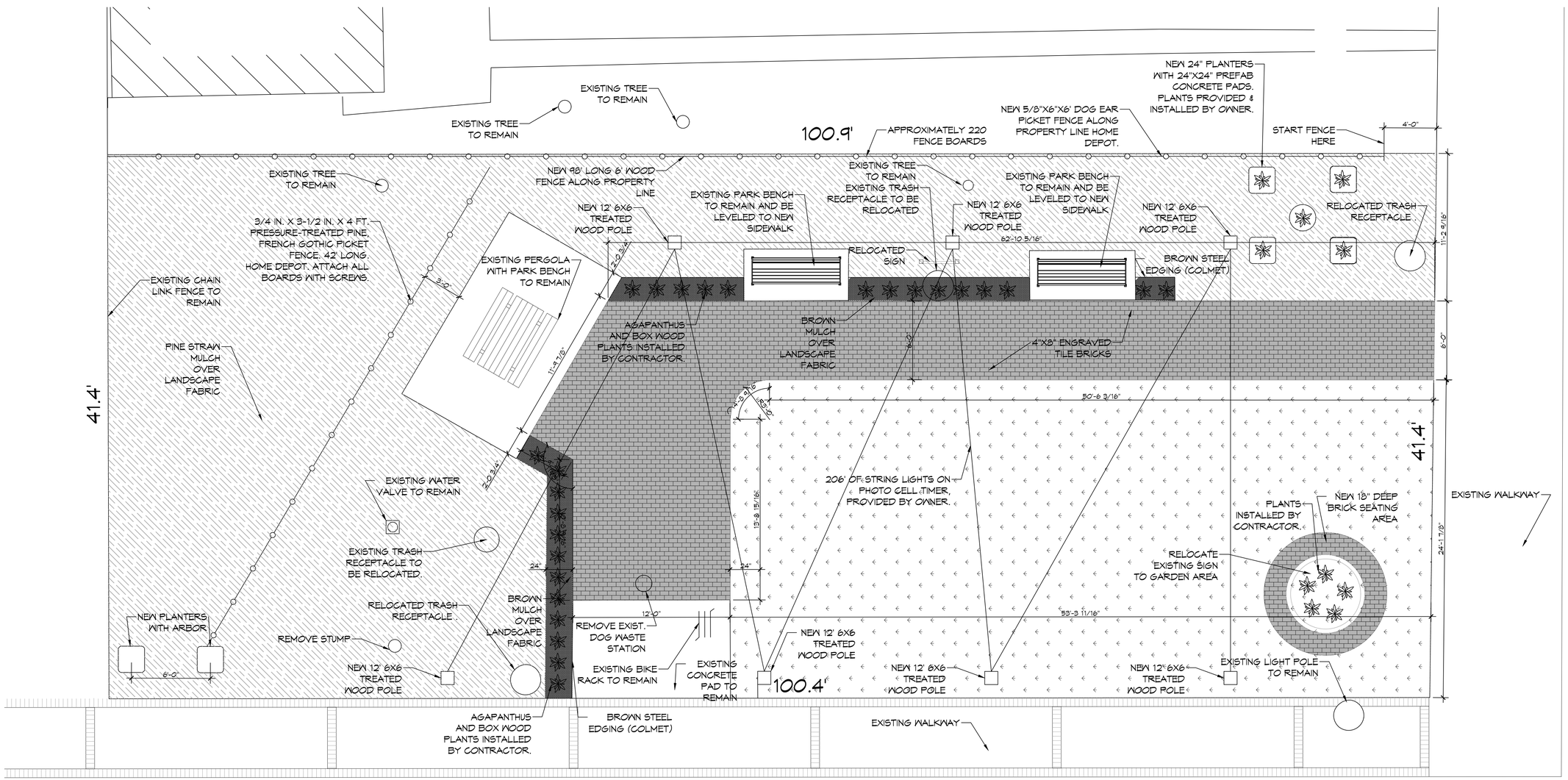

1 SITE PLAN
SCALE: 1/4"=1'

N

DAMMON ENGINEERING, INC.
LOUISIANA & MISSISSIPPI
www.dammonengineering.com
info@dammonengineering.com
PH: 985.649.9832
Chief Engineer: Brian Mistich, PE
5545 Crowder Trail
Slidell, LA 70458

REVISIONS

#	DESCRIPTION	DATE

SEAL:

PARK IMPROVEMENT

MAIN STREET SLIDELL

2302 CAREY ST.
SLIDELL, LA. 70458

DRAWN BY:	C.K.D
JOB No:	2024
CHECKED BY:	C.K.D
DATE:	06-18-2024

THE ARCHITECT'S OR ENGINEER'S PLANS, SPECIFICATIONS, OR OTHER DOCUMENTS AND THE INFORMATION CONTAINED THEREIN ARE THE ARCHITECT'S OR ENGINEER'S PROPERTY AND SHALL REMAIN THE PROPERTY OF THE ARCHITECT OR ENGINEER. THE REPRODUCTION, IN WHOLE OR IN PART, OF ANY OF THE FOREGOING WITHOUT THE ARCHITECT'S OR ENGINEER'S PRIOR WRITTEN CONSENT IS PROHIBITED.

SHEET TITLE:
PARK IMPROVEMENTS

DRAWING NUMBER:

C100

SHEET No: 1 of 1

FILE NAME: J:\- Commercial\Main Street Slidell\Current Drawings\C100 - Site Plan.dwg PLOT DATE & TIME: Tuesday, June 18, 2024 4:08:12 PM