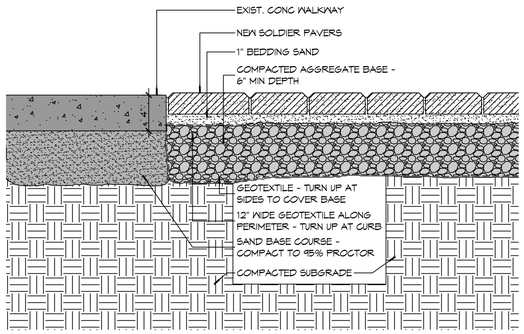

2 WALKWAY DETAIL
SCALE: 1 1/2"=1'

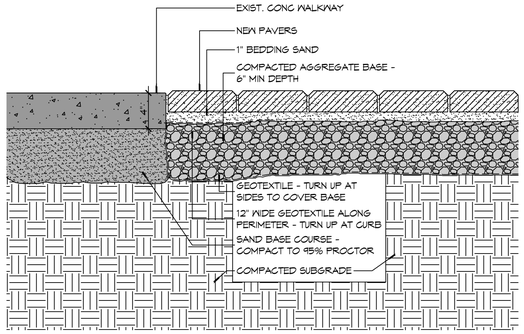

3 WALKWAY DETAIL
SCALE: 1 1/2"=1'

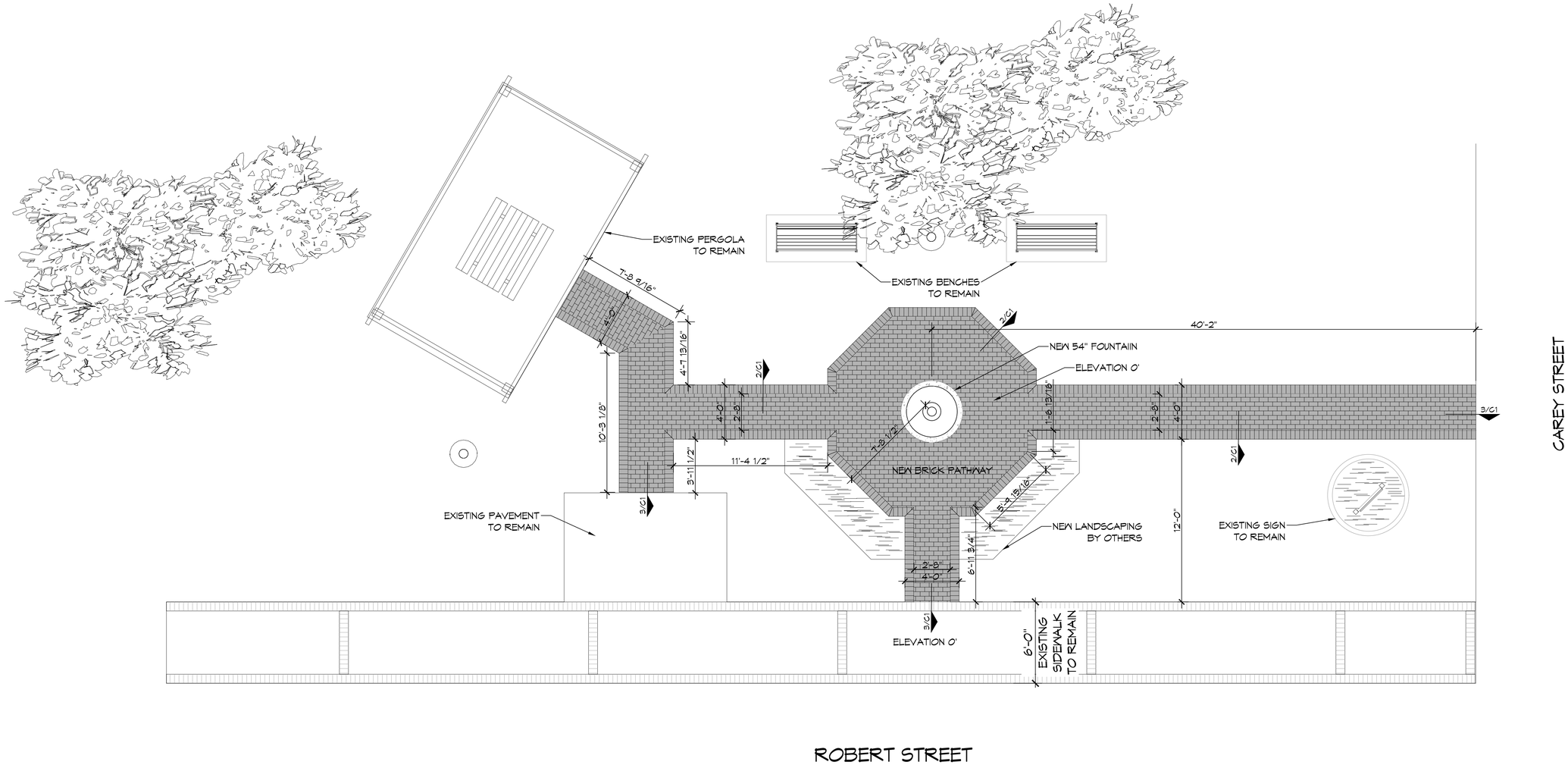

1 SITE PLAN
SCALE: 1/4"=1'

GENERAL NOTES

1. SIDEWALK RADII DIMENSIONS ARE TO SIDEWALK CENTERLINE UNLESS NOTED OTHERWISE.
2. CENTER POINT FOR RADII ARE IDENTIFIED AS WORKPOINT (WP).
3. MAXIMUM SIDEWALK INCLINE SHALL NOT EXCEED 5%.
4. WHERE CROSS SLOPE OCCURS, SLOPE SHALL NOT EXCEED 5% AND SLOPE IN THE DIRECTION OF ROBERT STREET.
5. SLOPE PROFILE OF NEW SIDEWALK SHALL CONFORM TO EXIST ADJACENT GRADE ELEVATIONS AT ENDS OF FORMS PROVIDED THAT SLOPE CONFORMS TO NOTE 3.
6. CONTRACTOR SHALL FIELD VERIFY EXISTING LANDMARKS, LOCATIONS, CONDITIONS PRIOR TO CONSTRUCTION AND NOTIFY ARCHITECT WHERE ANY DISCREPANCIES WITH CONSTRUCTION OCCUR.
7. ALL DIMENSIONS ARE ±.

BRICK COUNT

SOLDIER BRICKS - 528 ±
NORMAL BRICKS - 1,530 ±

DAMMON ENGINEERING, INC.
LOUISIANA & MISSISSIPPI
Chief Engineer: Brian Mistich, PE
554 Old Spanish Trail
Slidell, LA 70458
www.dammonengineering.com
info@dammonengineering.com
PH: 985.649.5832

REVISIONS

#	DESCRIPTION	DATE

SEAL:

PARK IMPROVEMENT
MAIN STREET
SLIDELL

CAREY ST. AND ROBERT ST.

JOB No:	DATE: 03-20-2023
DRAWN BY: TNT	CHECKED BY: JMS

The information, drawings and specifications, including the design, and the plans, specifications and the work contained herein, are the property of Dammon Engineering, Inc. and are not to be reproduced, copied, or used in whole or in part without written consent of Dammon Engineering, Inc. Any reproduction or use of the information, drawings or specifications without written consent of Dammon Engineering, Inc. is prohibited and is subject to the laws of the Federal Government and the State of Louisiana and Mississippi.

SHEET TITLE:
EXISTING SITE PLAN

DRAWING NUMBER:
C1

SHEET No: 1 of 1