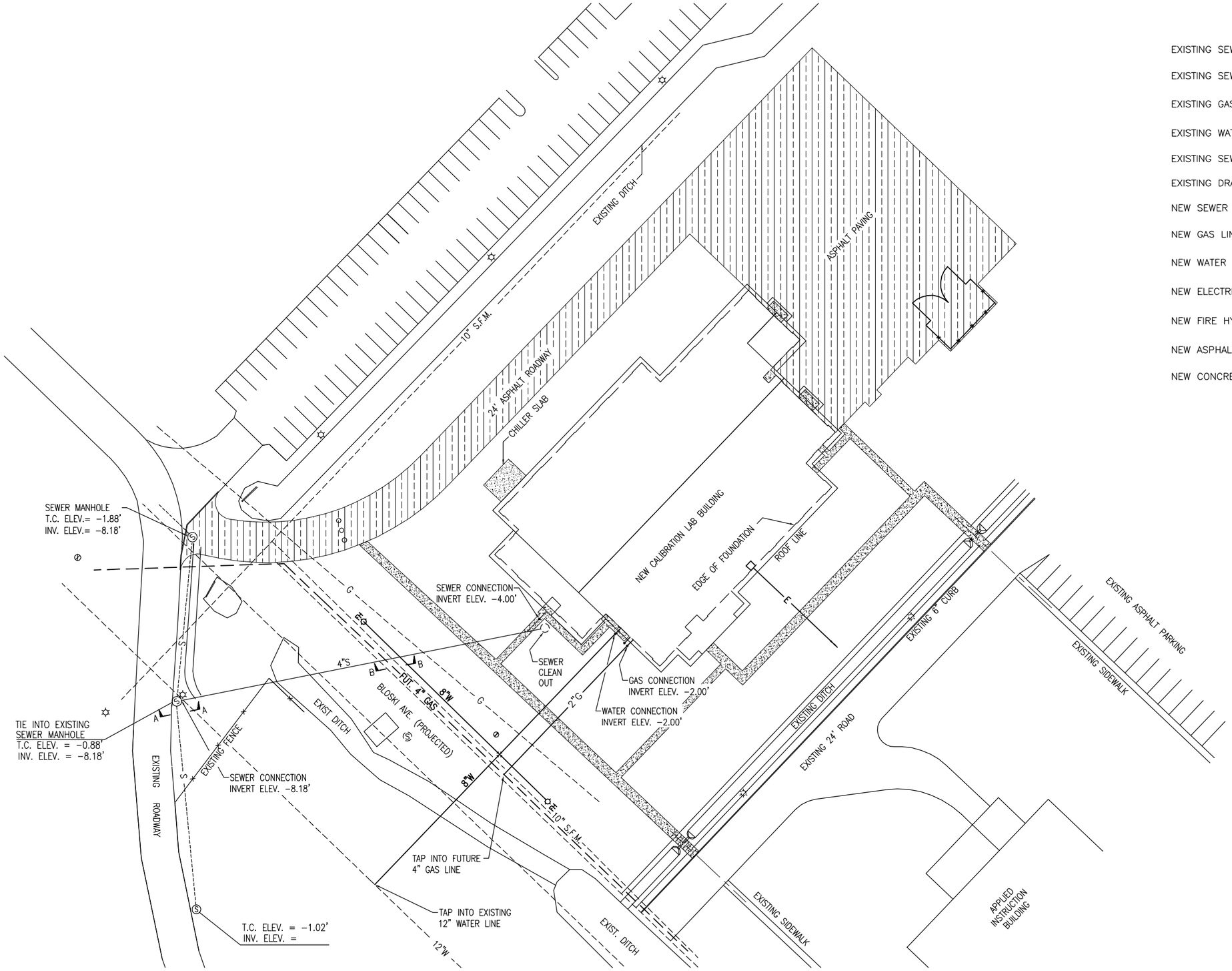

UTILITIES PLAN

30' 15' 0 30' 60'

LEGEND

EXISTING SEWER LINE	----S-----
EXISTING SEWER FORCE MAIN	---S.F.M.----
EXISTING GAS LINE	----G-----
EXISTING WATER LINE	----W-----
EXISTING SEWER MANHOLE	Ⓢ
EXISTING DRAIN MANHOLE	⊘
NEW SEWER LINE	——S——
NEW GAS LINE	——G——
NEW WATER LINE	——W——
NEW ELECTRIC LINE	——E——
NEW FIRE HYDRANT	FH
NEW ASPHALT PAVING	
NEW CONCRETE PAVING	

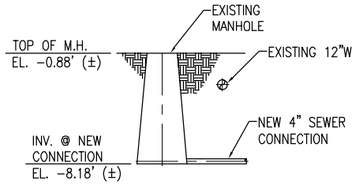

SECTION A-A

N.T.S.

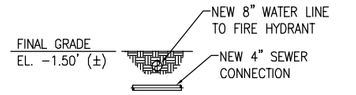

SECTION B-B

N.T.S.

ISSUED BY:
Waldemar S. Nelson & Co.
FINAL DESIGN
29 /OCT /2009

WALDEMAR S. NELSON AND COMPANY
INCORPORATED
ENGINEERS AND ARCHITECTS
1200 ST. CHARLES AVE NEW ORLEANS, LA.

WALDEMAR S. NELSON AND COMPANY
INCORPORATED
ENGINEERS AND ARCHITECTS
1200 ST. CHARLES AVE NEW ORLEANS, LA.

DESIGNER: XXX DRAWN BY: XXX REVIEWER: XXX
PROJECT LEADER: RH
SUBMITTED BY: XXX
NAVFAC TECHNICAL LEAD: XXX
F.P.E. : XXX

DRAWING REVISIONS

REV.	DESCRIPTION	PREP' BY	DATE	APPROV.
0	FINAL DESIGN – 10/29/09	LN	10/29/09	

NAS JRB NEW ORLEANS BELLE CHASSE, LOUISIANA

NAVAIRSEFAC CALIBRATION BLDG.

CIVIL UTILITIES PLAN

APPROVED DATE: AUGUST 22, 2008

NAVFAC
Naval Facilities Engineering Command
Southern Division, Charleston, SC

STATE OF LOUISIANA
TOMAS J. NALLY
License No. 23450
PROFESSIONAL ENGINEER
IN
Civil ENGINEERING

EFD FOR COMMANDER, NAVFAC

RECORD DRAWING DATE
08-22-2008
CODE I.D. NO. –
DRAWING SIZE: D
SPEC. NO.06–
CONSTRN. CONTR. NO.
–
NAVFAC DRAWING NO.
15030868
SHEET 2 OF 4
C2

DWG: R:\2008\20080266 Broadmoor Calibr Lab\4500 CD\20080266-C2.dwg USER: cchotto
DATE: Nov 05, 2009 1:04pm