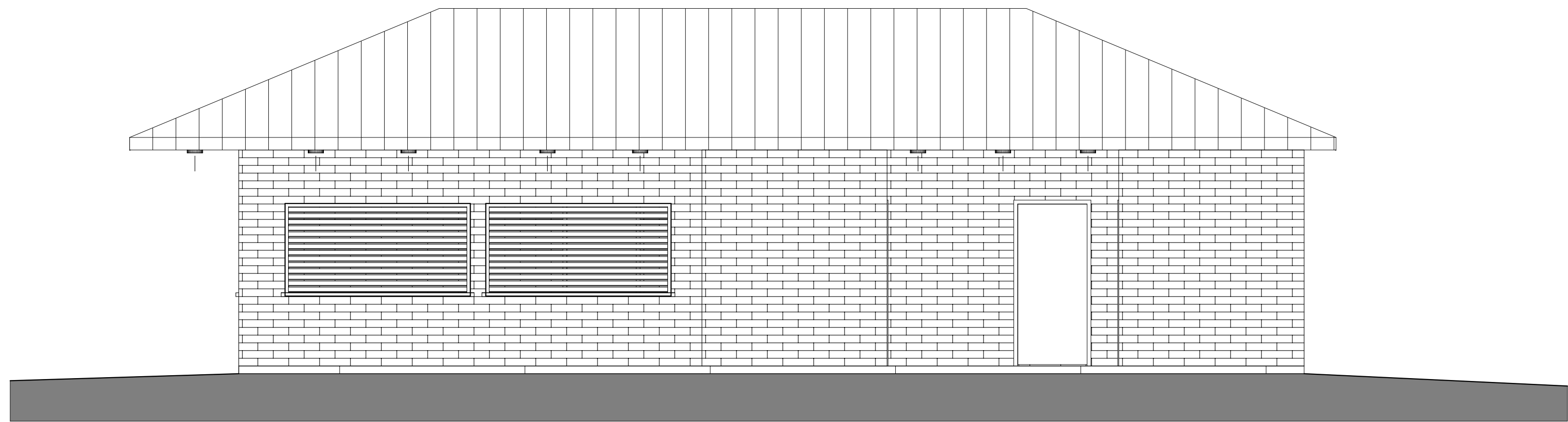
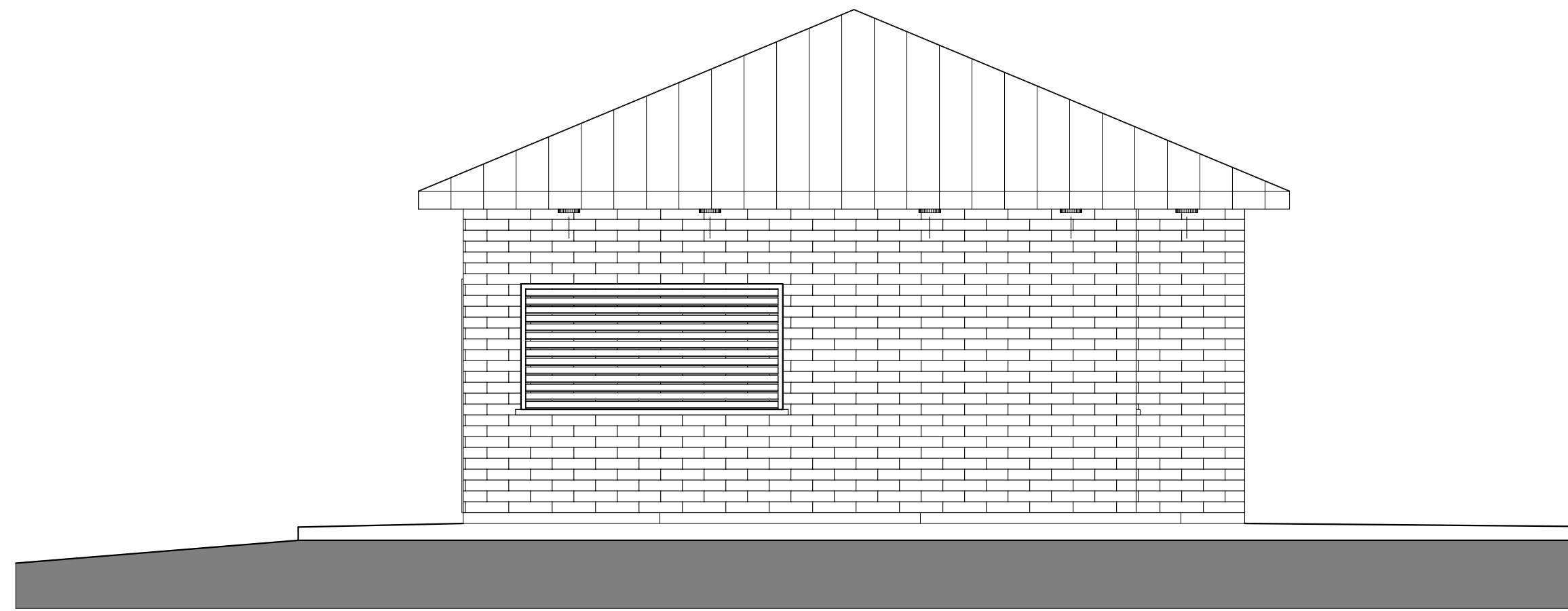


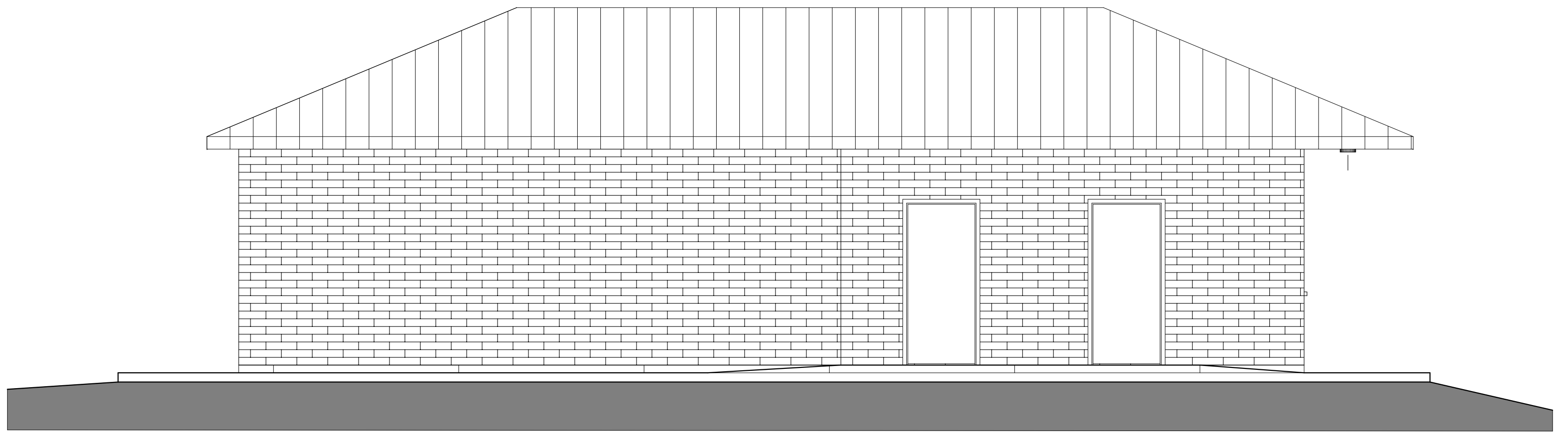
○ NORTH ELEVATION
SCALE: 1/4" = 1'-0"



○ W WEST ELEVATION
SCALE: 1/4" = 1'-0"



○ SOUTH ELEVATION
SCALE: 1/4" = 1'-0"



○ E EAST ELEVATION
SCALE: 1/4" = 1'-0"

**JAY ARTIGUES BASEBALL FIELD
CONCESSION BUILDING**
46177 NORTH MORRISON BOULEVARD
hammond, louisiana 70401

project number
pa_1832
date of issue
9.18.2018
project phase
construction documents
revision no. revision date

drawn by
team

THIS DRAWING IS AN INSTRUMENT OF SERVICE &
THE PROPERTY OF PISTORIUSASSOCIATES, LLC



drawing title
Elevations
drawing no.

A-201