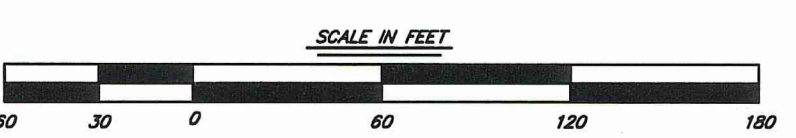
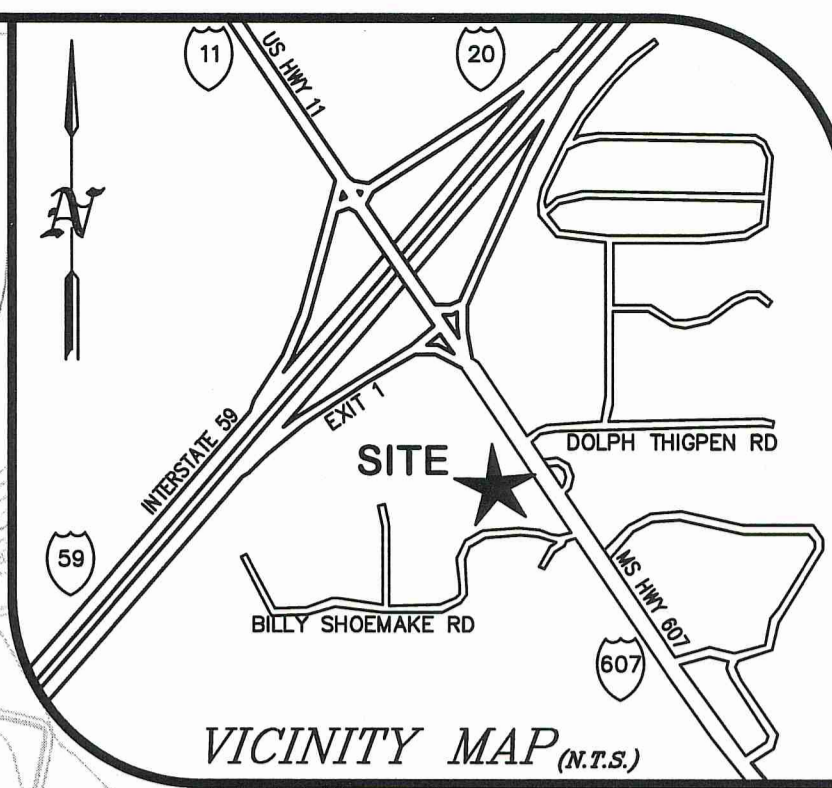
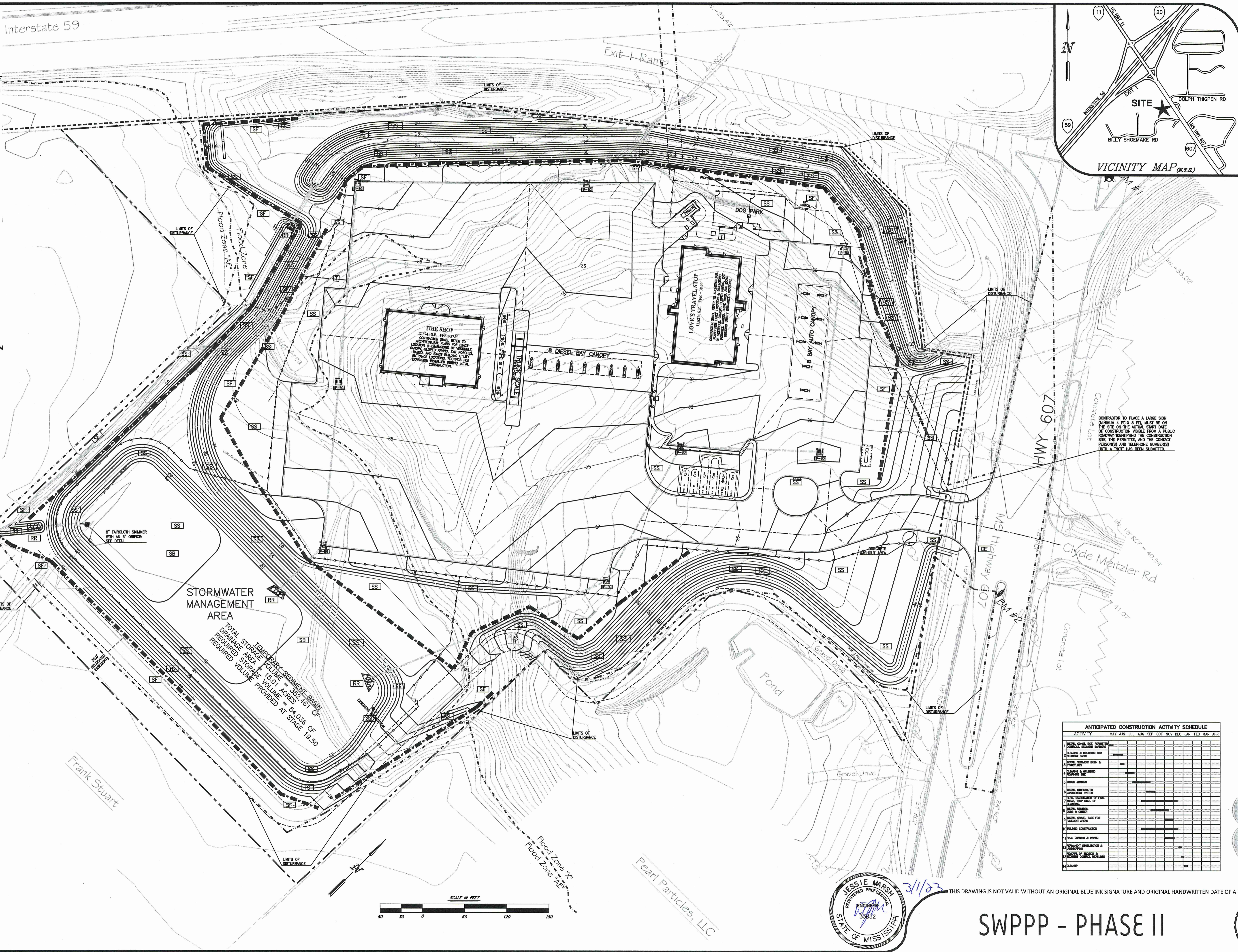


**LEGEND FOR PROPOSED IMPROVEMENTS**

- PROPERTY LINE / R.O.W.
- PROPOSED BUILDING
- PROPOSED TYPE III SILT FENCE
- PROPOSED CURB AND GUTTER
- LIMITS OF DISTURBANCE
- PROPOSED INLET
- PROPOSED CURB INLET
- PROPOSED STORM SEWER
- INLET PROTECTION
- STORM DRAIN OUTLET PROTECTION
- STABILIZATION - SOD
- SOIL STABILIZATION
- STABILIZATION - TEMPORARY VEGETATION
- FAIRCLOTH SKIMMER
- SEDIMENT BASIN
- CONSTRUCTION ENTRANCE
- ROCK CHECK DAM
- BoB** BOWIE FINE SANDY LOAM
- CfE** CUTHBERT FINE SANDY LOAM
- KfC** KIRVIN VERY FINE SANDY LOAM
- LtC** LILBERT LOAMY FINE SAND
- ESTIMATED FLOW DIRECTION

**EXISTING LEGEND**

- SUBJECT PROPERTY BOUNDARY LINE
- ADJACENT BOUNDARY LINES
- OLD WIRE FENCE
- "40" LINES
- LIMITS OF EASEMENT
- BURIED FIBER OPTIC LINE
- OVERHEAD UTILITY LINES
- MAJOR CONTOUR
- MINOR CONTOUR
- DRAINAGE PIPE
- SIGNIFICANT DRAINAGE FLOWLINE
- APPROXIMATE FLOOD ZONE LOCATION
- NO HIGHWAY ACCESS
- PAINT STRIPE
- 1/2" IRON REBAR SET
- IRON PIN FOUND
- FENCE CORNER FOUND
- UTILITY POLE
- AS PER SURVEY
- AS PER RECORD
- RIGHT-OF-WAY
- CONTOUR ELEVATION
- REINFORCED CONCRETE PIPE
- CORRUGATED METAL PIPE
- ROAD SIGN POST




**ANTICIPATED CONSTRUCTION ACTIVITY SCHEDULE**


ACTIVITY	MAY	JUN	JUL	AUG	SEP	OCT	NOV	DEC	JAN	FEB	MAR	APR
INITIAL COST EST. PREPARED												
PERMITS & ORDINANCE FOR CONSTRUCTION												
INITIAL REMOVAL WORK & CONSTRUCTION												
CONSTRUCTION												
FINAL GRADING & PAVING												
FINAL INSPECTION & PERMITS												
CLEANUP												

RC 200325  
 File: 200325v7  
 Drawn: DMT  
 Date: 03-01-2023

**RESOURCECONSULTING**  
 CIVIL ENGINEERING  
 6700 Jefferson Highway - Resource Suite 4A  
 Baton Rouge, Louisiana 70806  
 ResourceConsulting@hotmail.com  
 Tel: (225) 751-9909, Fax (225) 756-6572



**LOVE'S TRAVEL STOP**  
 INTERSTATE 59 EXIT 1 @ MS HIGHWAY 607  
 PEARL RIVER COUNTY, MISSISSIPPI



**JESSIE MARSH**  
 REGISTERED PROFESSIONAL ENGINEER  
 STATE OF MISSISSIPPI  
 3/1/23

THIS DRAWING IS NOT VALID WITHOUT AN ORIGINAL BLUE INK SIGNATURE AND ORIGINAL HANDWRITTEN DATE OF A LICENSED PROFESSIONAL ENGINEER.

**SWPPP - PHASE II**

**C4.2**

K:\200325 - Pearl River County MS Love's 1-59 @ MS Hwy 607 SWPPP\Design\200325v7 design.dwg, C4.2 SWPPP PHASE 2, 3/1/2023 4:35:45 PM, Jessie, Resource Consulting, LLC copyright.

