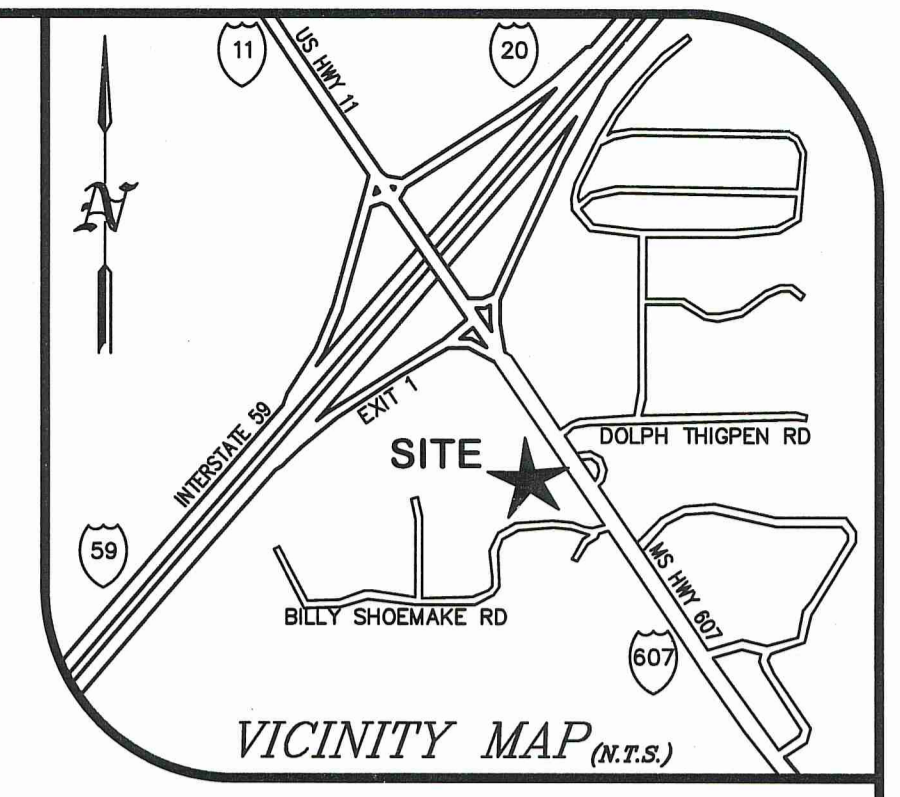



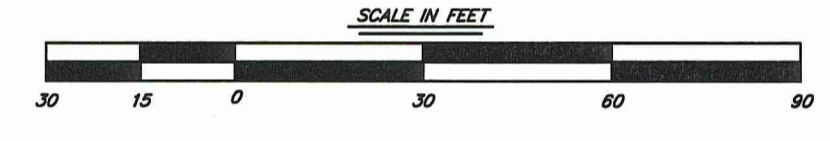


RESOURCECONSULTING
CIVIL ENGINEERING
6700 Jefferson Highway - Resource Suite 4A
Baton Rouge, Louisiana 70806
ResourceConsulting@hotmail.com
Tel: (225) 761-9909, Fax: (225) 765-6672

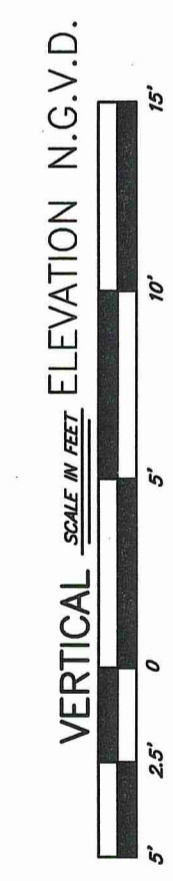
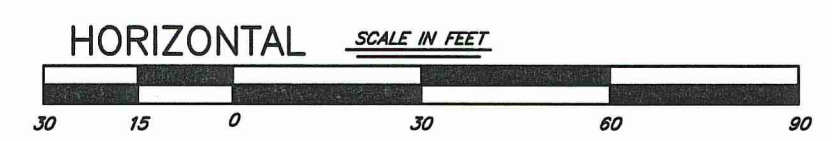
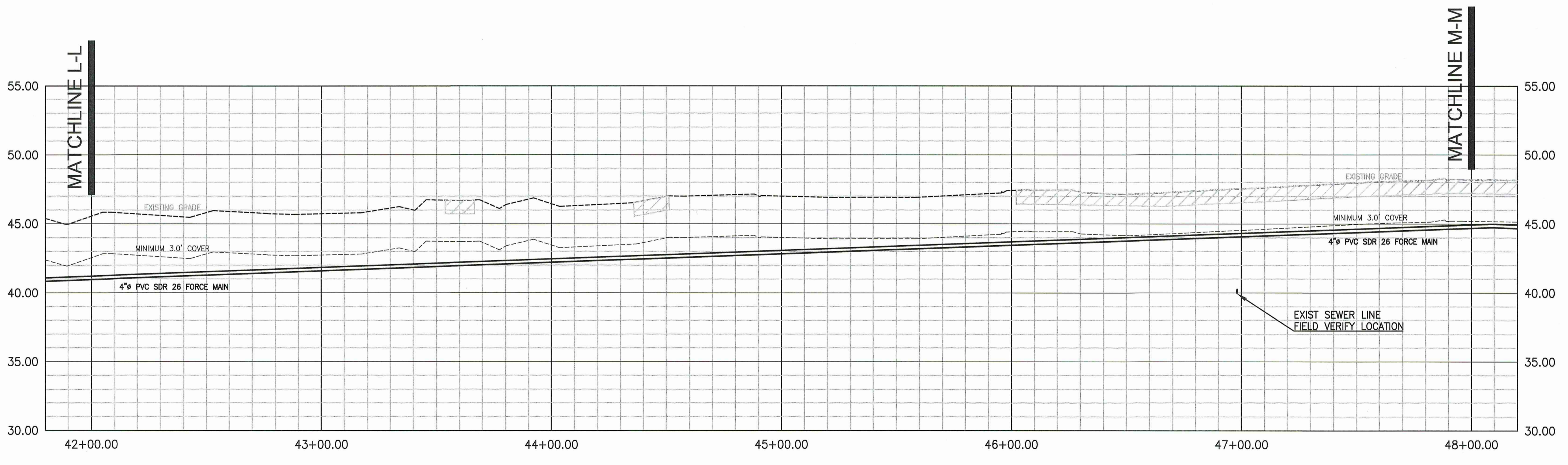


- LEGEND FOR PROPOSED IMPROVEMENTS**
- PROPERTY LINE/ R.O.W.
 - PROPOSED CURB AND GUTTER
 - C.O. PROPOSED CLEANOUT
 - PROPOSED MANHOLE
 - PROPOSED WATER
 - PROPOSED ELECTRICAL
 - PROPOSED COMMUNICATION
 - PROPOSED STORM SEWER
 - PROPOSED PUBLIC WATER
 - PROPOSED PUBLIC SEWER
 - PROPOSED EASEMENT
 - PROPOSED FORCE MAIN
 - LIMITS OF DISTURBANCE/ CONSTRUCTION/WATERSHED AREA

- EXISTING LEGEND**
- SUBJECT PROPERTY BOUNDARY LINE
 - ADJACENT BOUNDARY LINES
 - OLD WIRE FENCE
 - "40" LINES
 - LIMITS OF EASEMENT
 - BURIED FIBER OPTIC LINE
 - OVERHEAD UTILITY LINES
 - MAJOR CONTOUR
 - MINOR CONTOUR
 - DRAINAGE PIPE
 - SIGNIFICANT DRAINAGE FLOWLINE
 - APPROXIMATE FLOOD ZONE LOCATION
 - NO HIGHWAY ACCESS
 - PAINT STRIPE
 - 1/2" IRON REBAR SET
 - IRON PIN FOUND
 - FENCE CORNER FOUND
 - UTILITY POLE
 - APS AS PER SURVEY
 - APR AS PER RECORD
 - ROW RIGHT-OF-WAY
 - CONTOUR ELEVATION
 - RCP REINFORCED CONCRETE PIPE
 - CMP CORRUGATED METAL PIPE
 - ⊗ ROAD SIGN POST
 - ▨ EXISTING ROADWAY OR DRIVEWAY



PLAN PROFILE



NICHOLSON WATER AND SEWER ASSOCIATION
INTERSTATE 59 EXIT 1 @ MS HWY 607
PEARL RIVER COUNTY, MISSISSIPPI



THIS DRAWING IS NOT VALID WITHOUT AN ORIGINAL BLUE INK SIGNATURE AND ORIGINAL HANDWRITTEN DATE OF A LICENSED PROFESSIONAL ENGINEER.

FORCE MAIN EXTENSION

U4.8