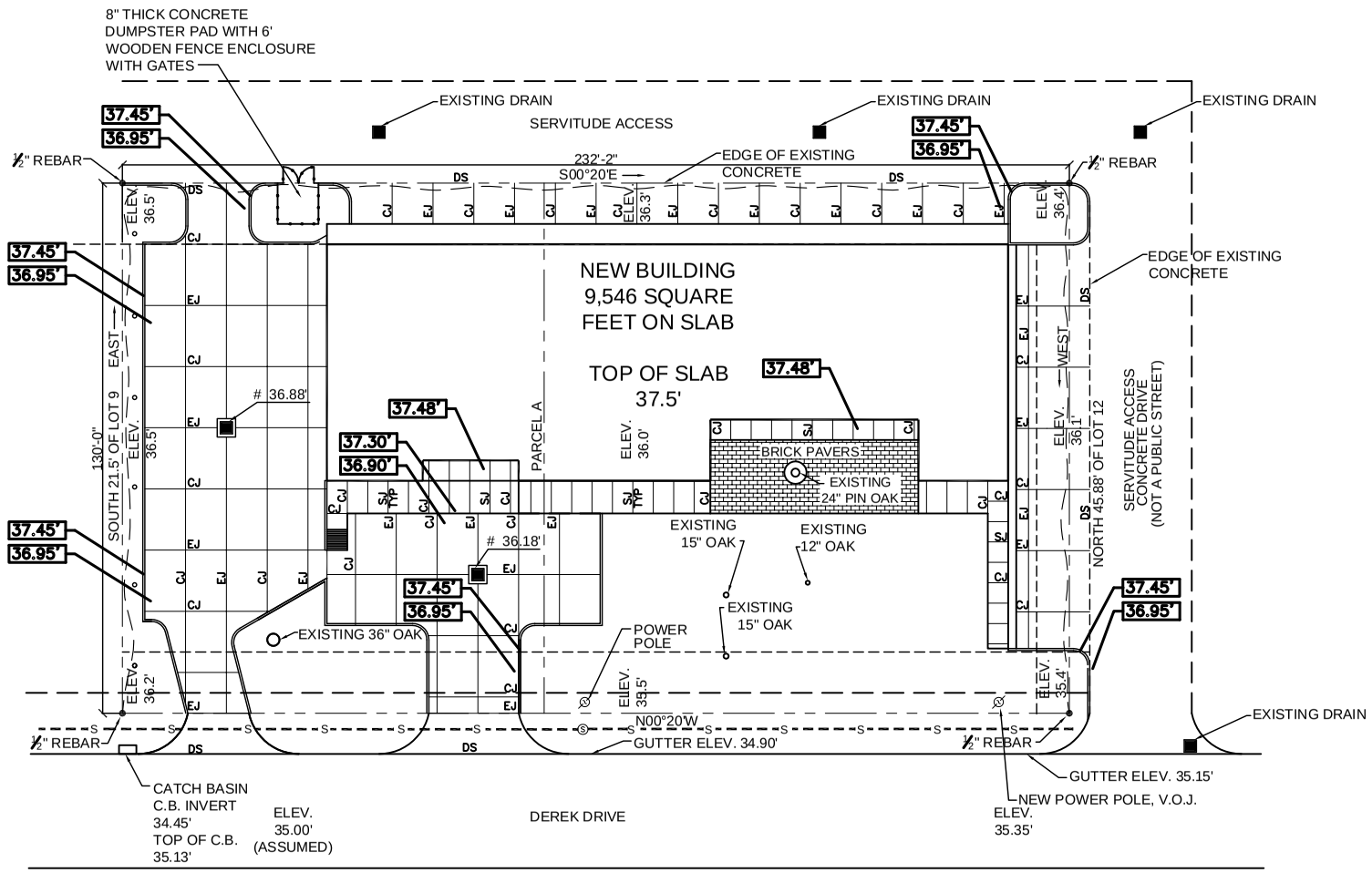

PAVING PLAN

SCALE: 1"=20'-0"

LEGEND:

- PROPERTY LINE
- SERVITUDE / EASEMENT
- SETBACK
- NEW BUILDING
- NEW DROP INLET w/TEMP. SILT FENCING
- CONTROL JOINT
- EXPANSION JOINT
- T.O. GRATE ELEVATION
- INVERT ELEVATION
- 00.00 - NEW ELEVATIONS
- EL=00.00 - EXISTING ELEVATIONS
- TEMPORARY SILT FENCING
- NEW 6" CURB, SEE DETAIL THIS SHEET

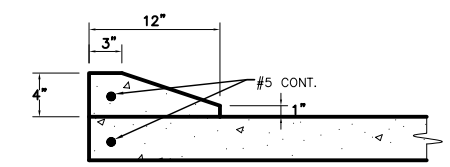

MOUNTABLE CURB DETAIL

N.T.S.

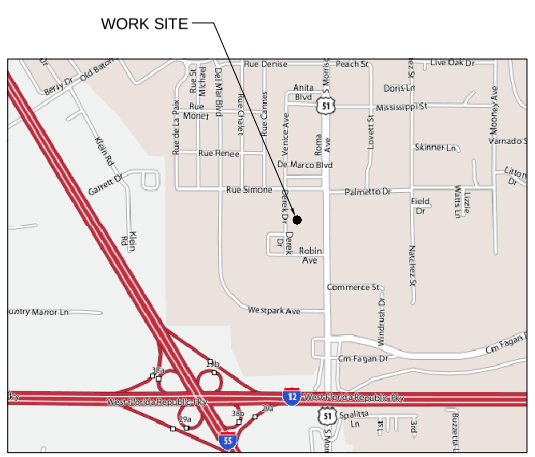
WORK SITE
Rue Denise
Peach St
Live Oak Dr
Anita Blvd
Doris Ln
Mississippi St
Rue Monet
Rue Renee
De Marco Blvd
Rue Simone
Palmetto Dr
Robin Ave
Commerce St
Westpark Ave
Cm Fagan Dr
Winchester Dr
Hammond City
Spaniola Ln
Rue Cornes
Rue Michael
Rue de La Paix
Vernice Ave
Bonna Ave
Lovett St
Sumner Ln
Mooney Ave
Varnado St
Field Dr
Willis St
Willow St
Cypress St
Cm Fagan
Old Baton Rouge
Garnet Dr
Robin Ave
Country Manor Ln
Rue Jean
Rue Ste Marie
Rue Ste Claire
Rue Ste Anne
Rue Ste Louise