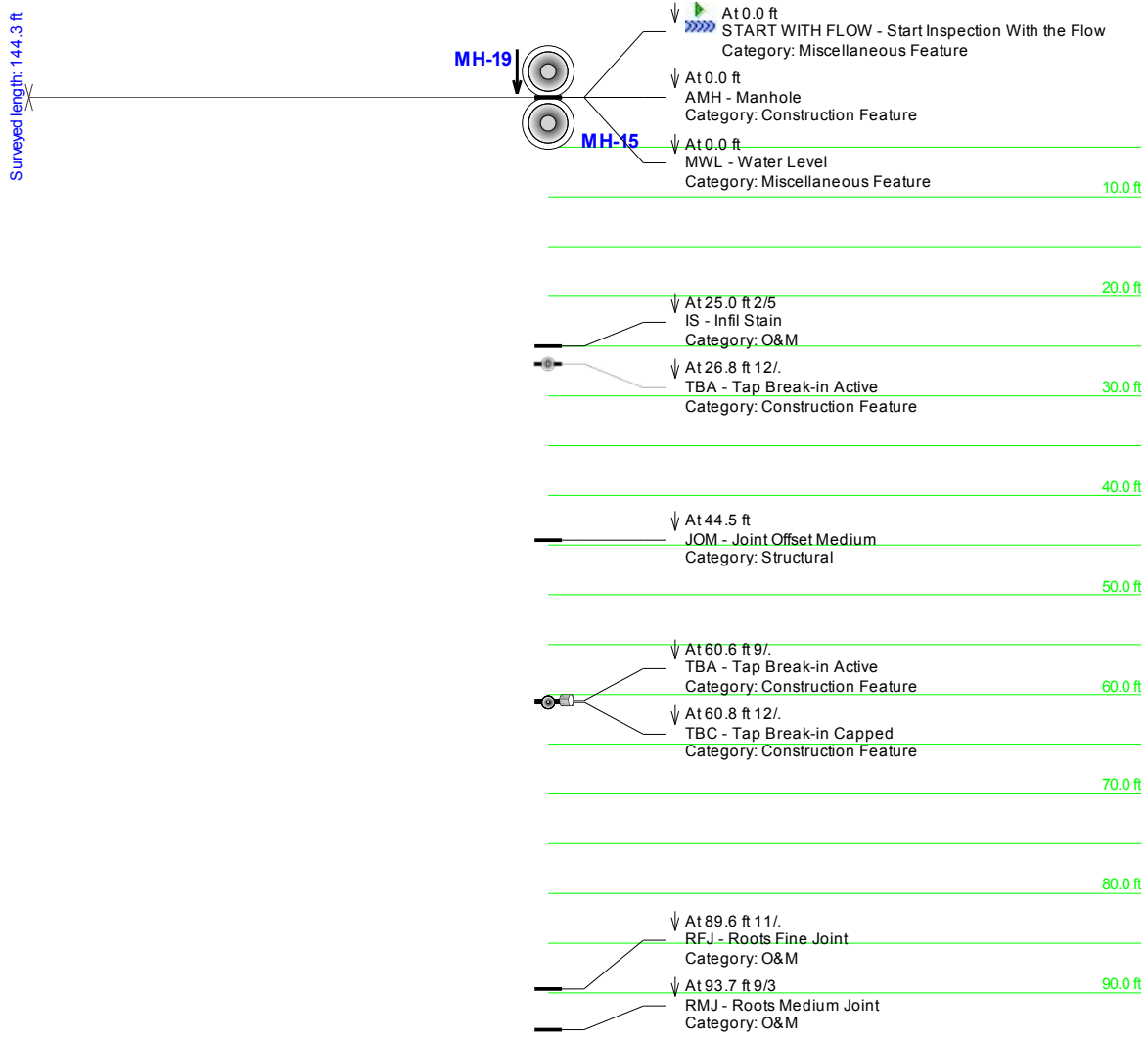
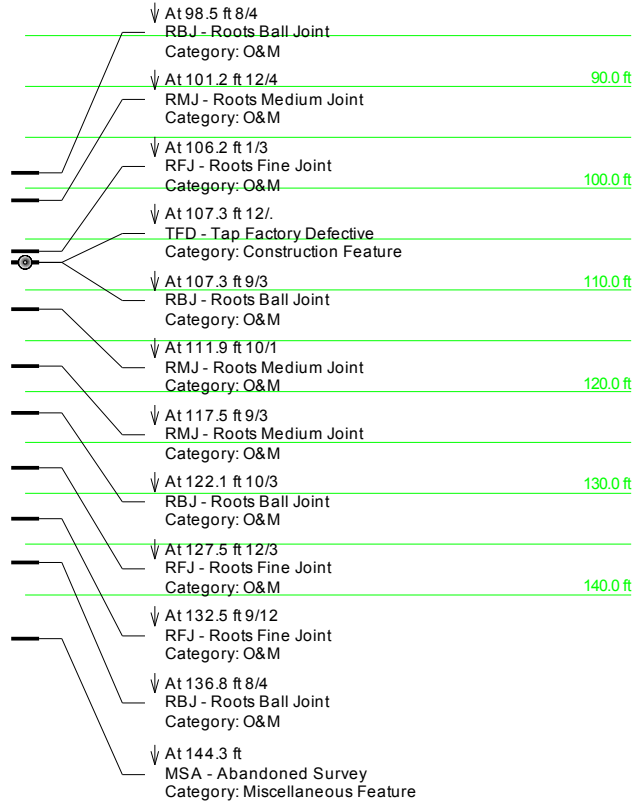


Main Inspection with Pipe-Run Graph

Project Name:	Pipeline segment ref:	City:	Street:
JEFFERSON PARISH - 1216	MH-19_MH-15	BRIDGE CITY	3225 RIVER RD
Start date/time:	Width:	Height:	Material:
12/19/2012	8	8	VCP
Location code:			
D			
Direction:	Length surveyed:	Weather:	Media label:
Towards Downstream	144.3	1	1216




Project Name:	Pipeline segment ref:	City:	Street:	
JEFFERSON PARISH - 1216	MH-19_MH-15	BRIDGE CITY	3225 RIVER RD	
Start date/time:	Width:	Height:	Material:	Location code:
12/19/2012	8	8	VCP	D
Direction:	Length surveyed:	Weather:	Media label:	
Towards Downstream	144.3	1	1216	




Main Inspection with Pipe-Run Graph



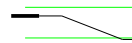
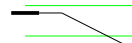
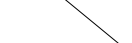
Project Name:	Pipeline segment ref:	City:	Street:
JEFFERSON PARISH - 1216	MH-19_MH-15	BRIDGE CITY	3225 RIVER RD
Start date/time:	Width:	Height:	Material:
12/19/2012	8	8	VCP
Location code:			
D			
Direction:	Length surveyed:	Weather:	Media label:
Towards Downstream		1	



Project Name:	Pipeline segment ref:	City:	Street:	
JEFFERSON PARISH - 1216	MH-19_MH-15	BRIDGE CITY	3225 RIVER RD	
Start date/time:	Width:	Height:	Material:	Location code:
12/19/2012	8	8	VCP	D
Direction:	Length surveyed:	Weather:	Media label:	
Towards Downstream		1		



Project Name:	Pipeline segment ref:	City:	Street:	
JEFFERSON PARISH - 1216	MH-19_MH-15	BRIDGE CITY	3225 RIVER RD	
Start date/time:	Width:	Height:	Material:	Location code:
12/19/2012	8	8	VCP	D
Direction:	Length surveyed:	Weather:	Media label:	
Towards Downstream		1		

- 
 At 266.5 ft 10/2
 RFJ - Roots Fine Joint 260.0 ft
 Category: O&M
- 
 At 271.3 ft 11/2
 RMJ - Roots Medium Joint 270.0 ft
 Category: O&M
- 
 At 276.4 ft 11/1
 RFJ - Roots Fine Joint 280.0 ft
 Category: O&M
- 
 At 286.2 ft 10/2 290.0 ft
 RFJ - Roots Fine Joint
 Category: O&M
- 
 At 294.0 ft
 AMH - Manhole
 Category: Construction Feature