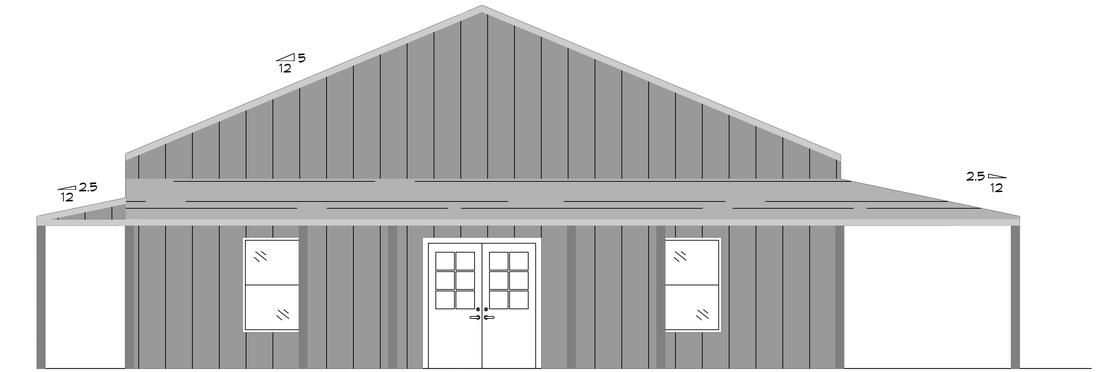

4 FRONT ELEVATION PLAN
SCALE: 1/4" = 1'-0"

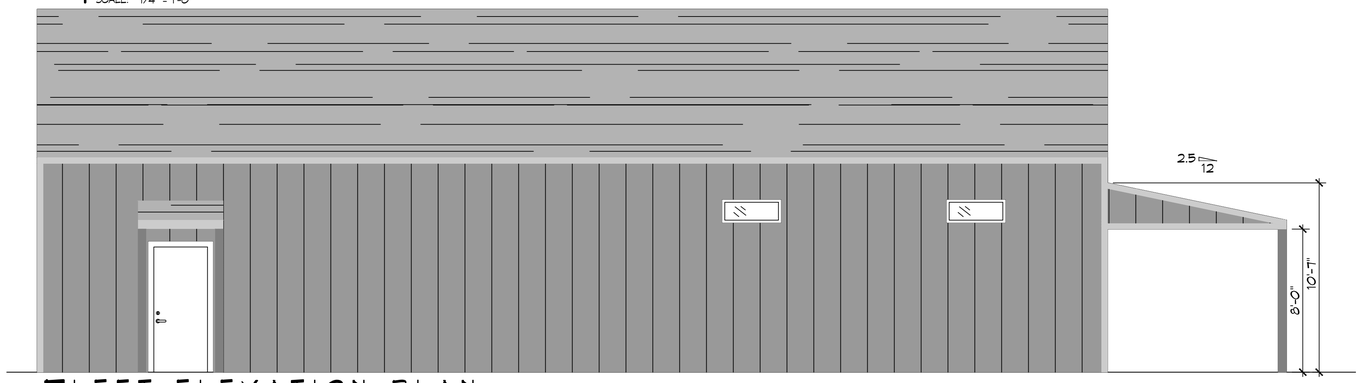

5 LEFT ELEVATION PLAN
SCALE: 1/4" = 1'-0"

6 RIGHT ELEVATION PLAN
SCALE: 1/4" = 1'-0"

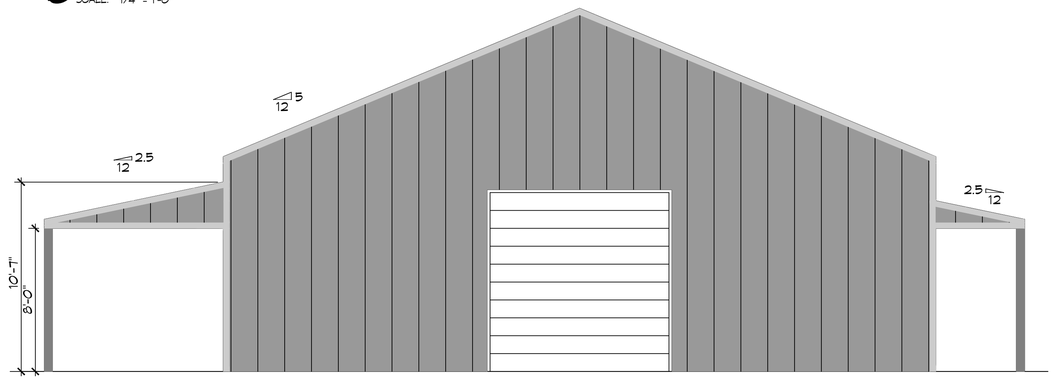

7 REAR ELEVATION PLAN
SCALE: 1/4" = 1'-0"

DAMMON ENGINEERING, INC.
LOUISIANA & MISSISSIPPI

www.dammonengineering.com
info@dammonengineering.com
PH: 985.649.5832

Chief Engineer: Brian Mistich, PE
5545 Lakeshore Trail
Slidell, LA 70458

#	DESCRIPTION	DATE

REVISIONS

SEAL:

HOUSE PLAN

GARRY AND ANGELA FEHN
35165
MOCKINGBIRD LOOP
PEARL RIVER, LA 70452

JOB No:	
DATE:	4-22-2025
DRAWN BY:	LJP
CHECKED BY:	CKD

All drawings, specifications, designs, ideas, and plans contained herein are the property of Dammon Engineering, and shall not be used for any purpose other than the specific project for which they have been prepared and developed without written consent of Dammon Engineering. Visual contact with these drawings and specifications shall constitute conclusive evidence of acceptance of these restrictions.

SHEET TITLE:
EXTERIOR ELEVATION PLAN

DRAWING NUMBER:
A102

SHEET No: 5 of 9

FILE NAME: J:_RESIDENTIAL\Gary and Angela Fehn 35165 Mockingbird Loop, Pearl River\Current Drawings\A102 - Elevation Plan.dwg PLOT DATE & TIME: Monday, September 22, 2025 10:06:36 AM