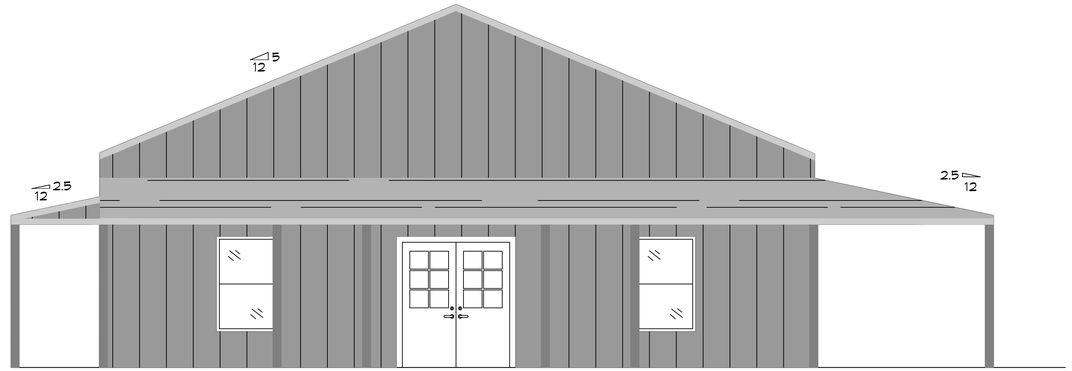


4 FRONT ELEVATION
SCALE: 1/4" = 1'-0"

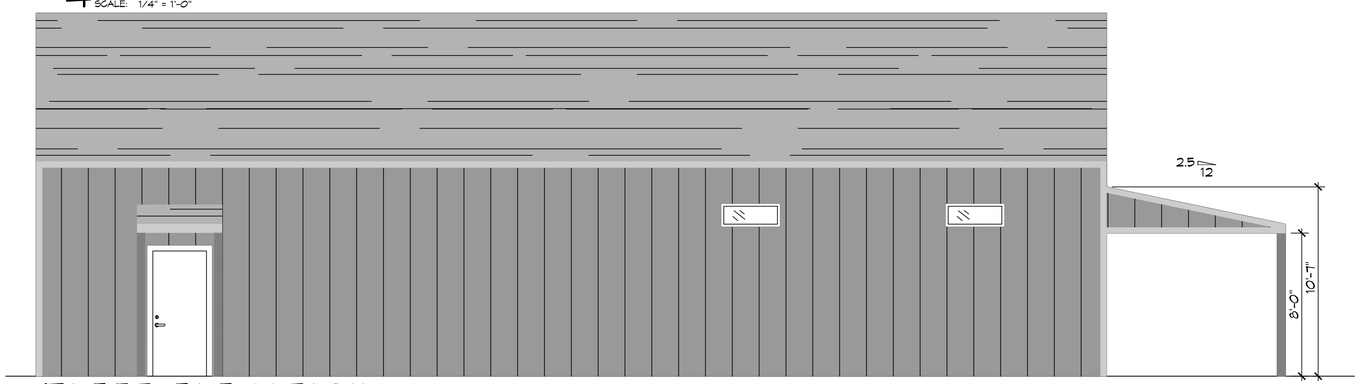


5 LEFT ELEVATION
SCALE: 1/4" = 1'-0"

6 RIGHT ELEVATION
SCALE: 1/4" = 1'-0"

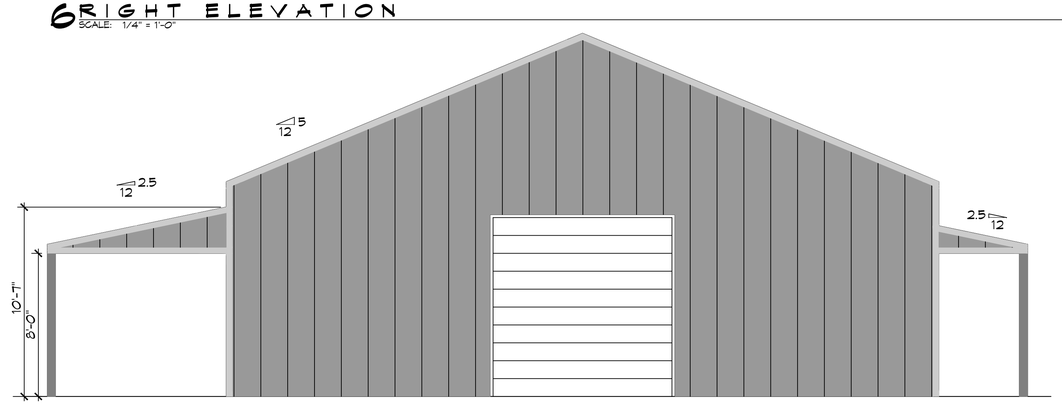


7 REAR ELEVATION
SCALE: 1/4" = 1'-0"

DAMMON ENGINEERING, INC.
LOUISIANA & MISSISSIPPI


www.dammonengineering.com
info@dammonengineering.com
PH: 985.649.5832

Chief Engineer: Brian Mistich, PE
5545 Highway 11 South
Slidell, LA 70458


| # | DESCRIPTION | DATE |
|---|---|---|
| | | |

REVISIONS

STATE OF LOUISIANA
BRIAN A. MISTICH
License No. 30187
Professional Engineer

HOUSE PLAN

GARRY AND ANGELA FEHN
35165
MOCKINGBIRD LOOP
PEARL RIVER, LA, 70452

JOB No:
DATE: 10-28-2025
DRAWN BY: LJP
CHECKED BY: CKD


The drawings, specifications and other documents, including but not limited to, the plans, designs, details, calculations, specifications, and computer files, prepared by Dammon Engineering, Inc. (the "Instruments of Service") are the property of Dammon Engineering, Inc. and are protected by copyright. The Instruments of Service may not be used for any purpose not agreed to in writing by Dammon Engineering, Inc. Reproduction of the Instruments of Service in whole or in part without written consent of Dammon Engineering, Inc. is prohibited. Only those persons who have been engaged and licensed by Dammon Engineering, Inc. to work on the project for which the Instruments of Service were prepared are licensed to use the Instruments of Service for that project. No other party is authorized to use or rely upon the Instruments of Service without written consent of Dammon Engineering, Inc. and payment of fees to Dammon Engineering, Inc. commensurate with such use or reliance.


SHEET TITLE:
EXTERIOR ELEVATION PLAN

DRAWING NUMBER:
A102

SHEET No: 5 of 9


FILE NAME: J:\-- RESIDENTIAL\Gary and Angela Fehn 35165 Mockingbird Loop, Pearl River\Current Drawings\A102 -- Elevation Plan.dwg PLOT DATE & TIME: Wednesday, October 29, 2025 1:48:06 PM