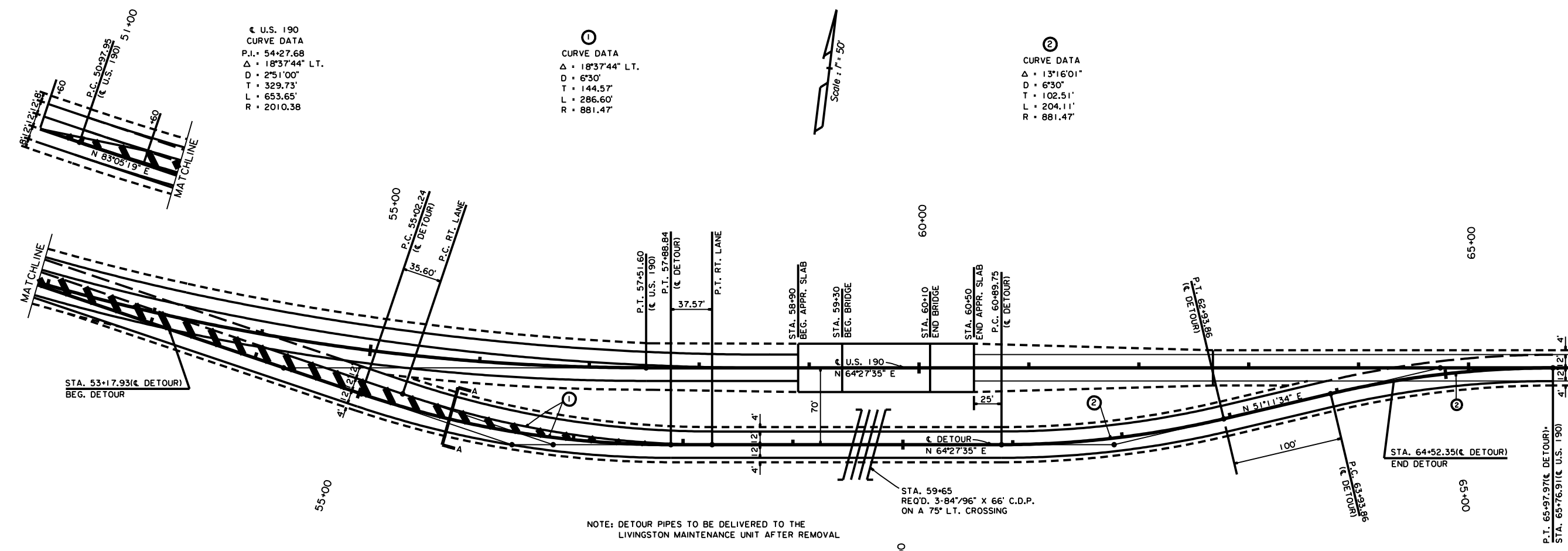
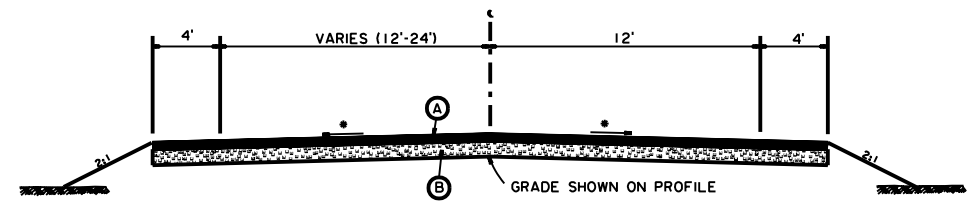
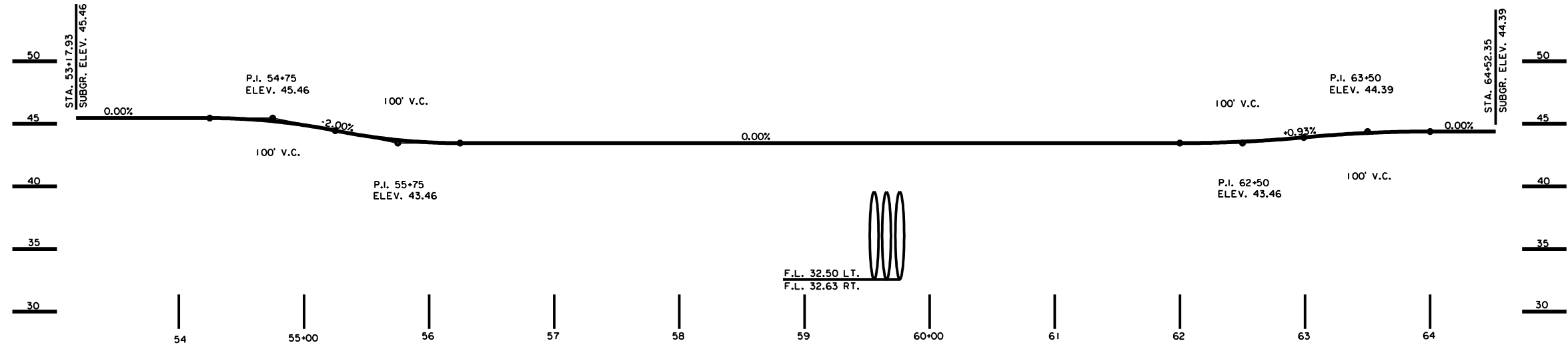


\$\$plot date and plot times\$\$

\$\$this is the pathname including directory path and design file name\$\$



NOTE: DETOUR PIPES TO BE DELIVERED TO THE LIVINGSTON MAINTENANCE UNIT AFTER REMOVAL



- DETOUR TYPICAL FINISHED SECTION A-A
- (A) 3" ASPHALTIC CONCRETE WEARING COURSE (TYPE 9)
 - (B) 8 1/2" CLASS II BASE COURSE Δ
- Δ SAND-CLAY GRAVEL WILL NOT BE ALLOWED AS AN ALTERNATE
- * 0.025% SLOPE (IN CURVES DEVELOP SUPERELEVATION WITH A MAXIMUM SUPERELEVATION RATE OF 0.04%)

SHEET NUMBER	67A
PARISH	LIVINGSTON
FEDERAL PROJECT	SIP-396-2(002)
STATE PROJECT	013-06-0034
DESIGNED	DETAILED S. PERAULT
CHECKED	CHECKED H. ABOOH
DATE	MAY 1996
SHEET	GEOMETR/DGN
NO.	
DATE	
BY	
REVISION DESCRIPTION	

Figure 8-63: Detour Layout

ROAD DESIGN