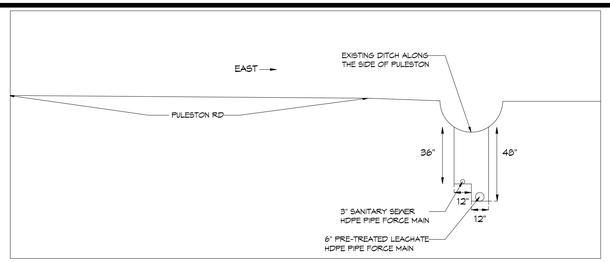

D M101C M101C **DETAIL** 1/4" = 1'-0"

ABBREVIATIONS

CB	= CATCH BASIN
CMP	= CORRUGATED METAL PIPE
COR	= CENTER OF ROAD
EOR	= EDGE OF ROAD
FM	= FORCE MAIN
INV	= INVERT
MH	= NEW SANITARY SEWER MANHOLE
RCP	= ROUND CORRUGATED PIPE
RCPA	= ROUND CORRUGATED PIPE-ARCH
ROW	= RIGHT OF WAY
SW	= SWALE

LEGEND

—FM—FM—	6" FORCE MAIN
—SS—	GRAVITY FED SEWER
	POWER POLE
	SANITARY SEWER MAN HOLE
X	EXISTING ELEVATION
STA=0+00' EL=101.1'	STATION # ELEVATION

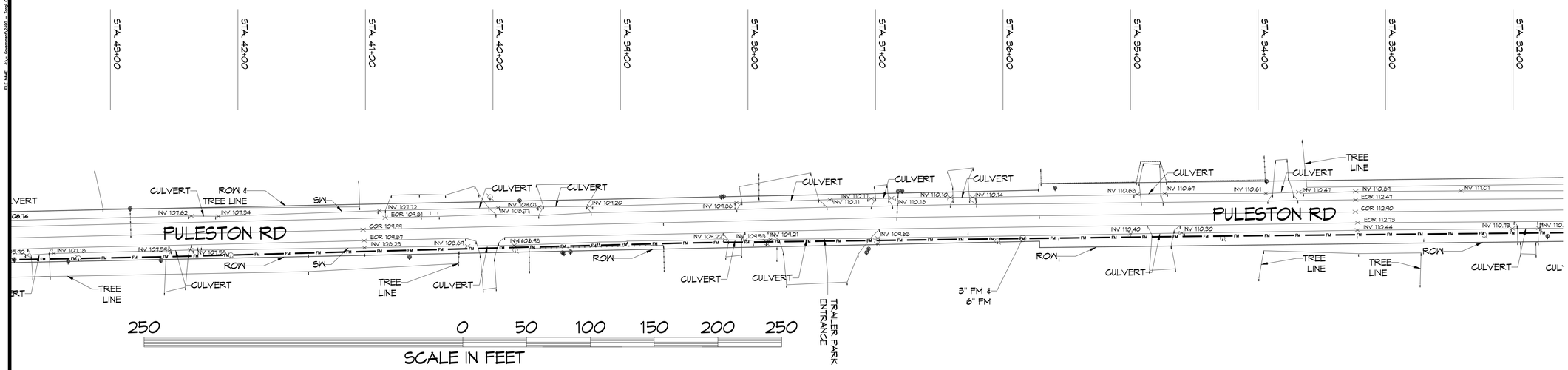

5 M101 M101 **PRE-TREATED LEACHATE AND SEWER FORCE MAINs PARTIAL SITE PLAN**
1" = 40'

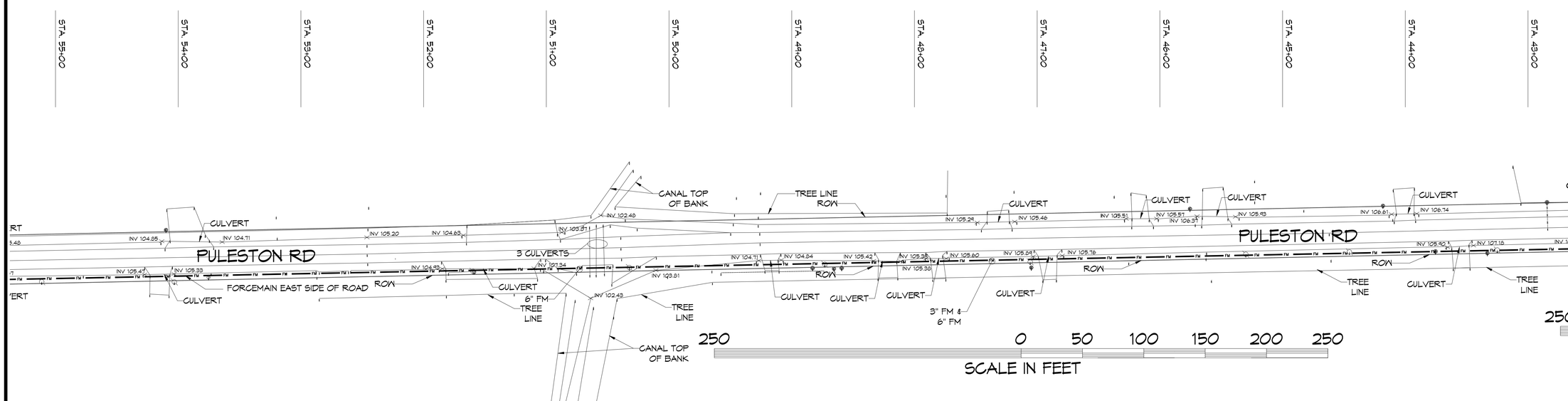

6 M101 M101 **PRE-TREATED LEACHATE AND SEWER FORCE MAINs PARTIAL SITE PLAN**
1" = 40'

DAMMON ENGINEERING, INC.
LOUISIANA & MISSISSIPPI
www.dammonengineering.com
info@dammonengineering.com
PH: 985.649.5832
Chief Engineer: Brian Mistich, PE
554 Old Spanish Trail
Slidell, LA 70458

REVISIONS

#	DESCRIPTION	DATE

SEAL:
STATE OF LOUISIANA — BRIAN A. MISTICH — License No. 30187 — 2/27/2025 — PROFESSIONAL ENGINEER

NEW FORCEMAIN
TANGIPAHOA PARISH LANDFILL
AMITE CITY, LA

JOB No:	2490
DATE:	2-27-2025
DRAWN BY:	DPD
CHECKED BY:	BM

THIS DOCUMENT IS PROVIDED TO THE OWNER OF RECORD OR AUTHORIZED REPRESENTATIVE OF RECORD FOR THE PROJECT SHOWN HEREON. ANY REUSE OF THIS DOCUMENT FOR OTHER PROJECTS, EXTENSIONS TO THIS PROJECT, OR OTHER PURPOSES IS PROHIBITED WITHOUT THE WRITTEN CONSENT OF DAMMON ENGINEERING, INC. AND ANY SUCH REUSE WITHOUT WRITTEN CONSENT SHALL BE AT THE RECIPIENT'S SOLE RISK AND WITHOUT LIABILITY OR LEGAL EXPOSURE TO DAMMON ENGINEERING, INC.

SHEET TITLE:
FORCE MAIN HWY 16

DRAWING NUMBER:
M101C

SHEET No: 3 of 7

FILE NAME: J:\+ Dammon\2490 - Tang Outdoor Feed Force Main\Drawings\Current\M-101 Overall Site Plan.dwg, PLOT DATE & TIME: Thursday, February 27, 2025 3:29:39 PM