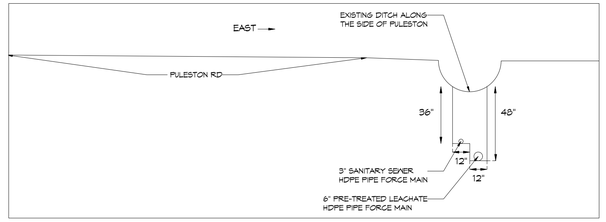

D M101 D M101 DETAIL 1/4" = 1'-0"

ABBREVIATIONS

CB	= CATCH BASIN
CMP	= CORRUGATED METAL PIPE
COR	= CENTER OF ROAD
EOR	= EDGE OF ROAD
FM	= FORCE MAIN
INV	= INVERT
MH	= NEW SANITARY SEWER MANHOLE
RCP	= ROUND CORRUGATED PIPE
RCPA	= ROUND CORRUGATED PIPE-ARCH
ROW	= RIGHT OF WAY
SW	= SWALE

LEGEND

FM — FM	6" FORCE MAIN
SS	GRAVITY FED SEWER
	POWER POLE
S	SANITARY SEWER MAN HOLE
X	EXISTING ELEVATION
STA=0+00' / EL=101.1'	STATION # / ELEVATION

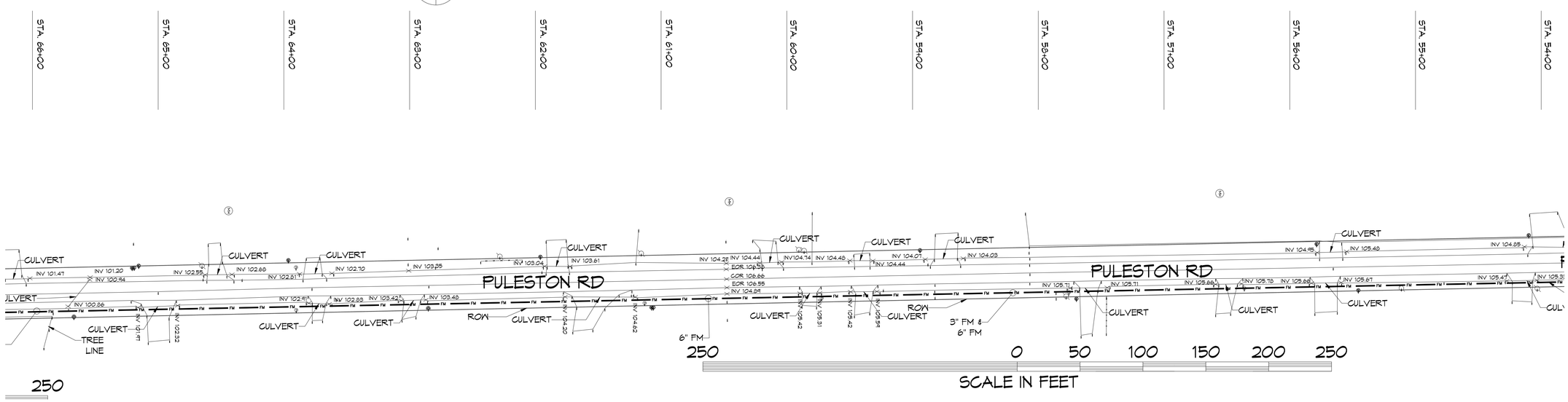

7 M101 M101 PRE-TREATED LEACHATE AND SEWER FORCE MAINs PARTIAL SITE PLAN 1" = 40'

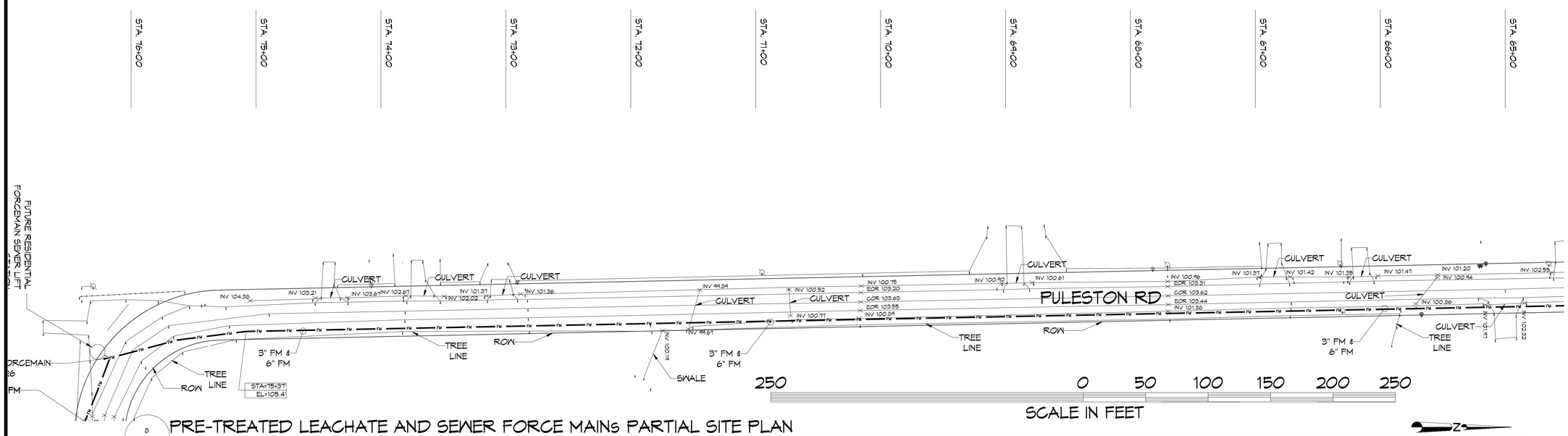

8 M101 M101 PRE-TREATED LEACHATE AND SEWER FORCE MAINs PARTIAL SITE PLAN 1" = 40'

DAMMON ENGINEERING, INC.
LOUISIANA & MISSISSIPPI
www.dammonengineering.com
info@dammonengineering.com
PH: 985.649.5832
Chief Engineer: Brian Mistich, PE
554 Old Spanish Trail
Slidell, LA 70458

REVISIONS

#	DESCRIPTION	DATE

SEAL:

STATE OF LOUISIANA — BRIAN A. MISTICH License No. 30187 — PROFESSIONAL ENGINEER — 2/27/2025

NEW FORCEMAIN
TANGIPAHOA PARISH LANDFILL
AMITE CITY, LA

JOB No:	2490
DATE:	2-27-2025
DRAWN BY:	DPD
CHECKED BY:	BM

SHEET TITLE: FORCE MAIN HWY 16

DRAWING NUMBER: M101D

SHEET No: 3 of 7

THIS DOCUMENT IS THE PROPERTY OF DAMMON ENGINEERING, INC. THE USE OF THIS DOCUMENT IS RESTRICTED TO THE PURPOSE INTENDED BY DAMMON ENGINEERING, INC. AND AS SUCH CANNOT BE PROPERLY UTILIZED FOR OTHER PURPOSES. THE USE OF THIS DOCUMENT SHALL BE LIMITED TO THE PROPERTY OF DAMMON ENGINEERING, INC. AND NO PART THEREOF SHALL BE COPIED, DISTRIBUTED OR MADE AVAILABLE TO ANY THIRD PARTY WITHOUT THE PRIOR WRITTEN CONSENT OF DAMMON ENGINEERING, INC. ALL RIGHTS ARE RESERVED UNDER THE COPYRIGHT LAWS OF THE UNITED STATES.

FILE NAME: J:\+ Government\2490 - Tangi Solidifier Pond Force Main\Drawings\Current\M-101 Curved Site Plan.dwg OUT DATE & TIME: Thursday, February 27, 2025 2:09:53 PM