SITE LIGHTING

EXTERIOR LIGHTING SHALL BE SHADED OR INWARDLY DIRECTED IN SUCH A MANNER SO THAT NO DIRECT LIGHTING OR GLARE BE CAST BEYOND THE PROPERTY LINE. THE INTENSITY OF SUCH LIGHTING SHALL NOT EXCEED ONE FOOT CANDLE AS MEASURED AT THE ABUTTING PROPERTY LINE.

GENERAL SITE UTILITIES NOTES

1. ALL CONSTRUCTION SHALL COMPLY WITH CONTRACT SPECIFICATIONS AND APPLICABLE LOCAL, STATE, AND FEDERAL STANDARDS AND REGULATIONS.
2. CONSTRUCTION SHALL NOT INTERRUPT EXISTING UTILITIES.
3. ALL DISTURBED GROUND SHALL BE RESTORED IN KIND TO A CONDITION EQUAL TO OR BETTER THAN ORIGINALLY FOUND.
4. SOIL EROSION CONTROL SHALL BE IN ACCORDANCE WITH THESE DOCUMENTS.
5. PROTECT EXISTING UTILITY LINES FROM DAMAGE. FOLLOW INDIVIDUAL UTILITY'S RECOMMENDATIONS FOR UTILITY LINE PROTECTION.
6. CONTRACTOR SHALL IMMEDIATELY REPORT ALL DAMAGE TO UTILITY LINES TO BOTH UTILITY COMPANY AND ENGINEER.
7. ALL DAMAGE CAUSED TO EXISTING UTILITY LINES BY CONTRACTOR'S OPERATIONS SHALL BE REPAIRED BY THE CONTRACTOR TO COMPLETE SATISFACTION OF THE UTILITY COMPANY AND ENGINEER.
8. LOCATION OF EXISTING UTILITIES IS APPROXIMATE. CONTRACTOR SHALL FIELD VERIFY EXACT LOCATIONS.
9. CONTRACTOR IS RESPONSIBLE FOR CUT AND CAP OF EXISTING UTILITIES PRIOR TO ANY DEMOLITION.
10. CONTRACTOR SHALL CONTACT LOUISIANA ONE CALL PRIOR TO COMMENCEMENT OF SITE EXCAVATION.

SITE UTILITIES LEGEND

- EXISTING WATER LINE
- NEW WATER LINE
- EXISTING GAS LINE
- NEW GAS LINE
- EXISTING SEWER LINE
- NEW SEWER LINE
- NEW WASTE LINE
- UNDERGROUND POWER
- STORM WATER
- DIRECTION OF SLOPE
- DIRECTION OF FLOW
- CHECK VALVE (BACK FLOW PREVENTER)
- SEE LIGHTING SCHEDULE E102
- LINE CLEAN OUT
- CONNECTION TO EXIST METER (WATER OR GAS)

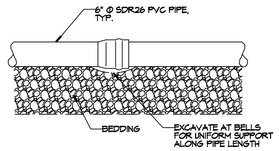

2 DETAIL SCALE: NTS — SERVICE LATERAL DETAIL

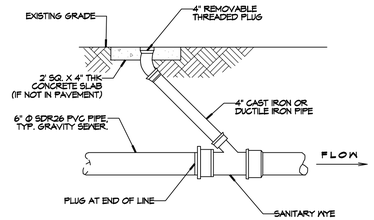

3 DETAIL SCALE: NTS — THROUGH FLOW CLEAN OUT DETAIL

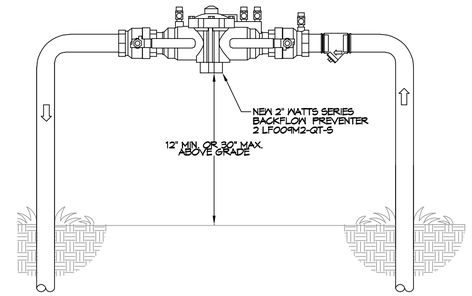

4 TYPICAL RISER DETAIL SCALE: N.T.S. — TYPICAL

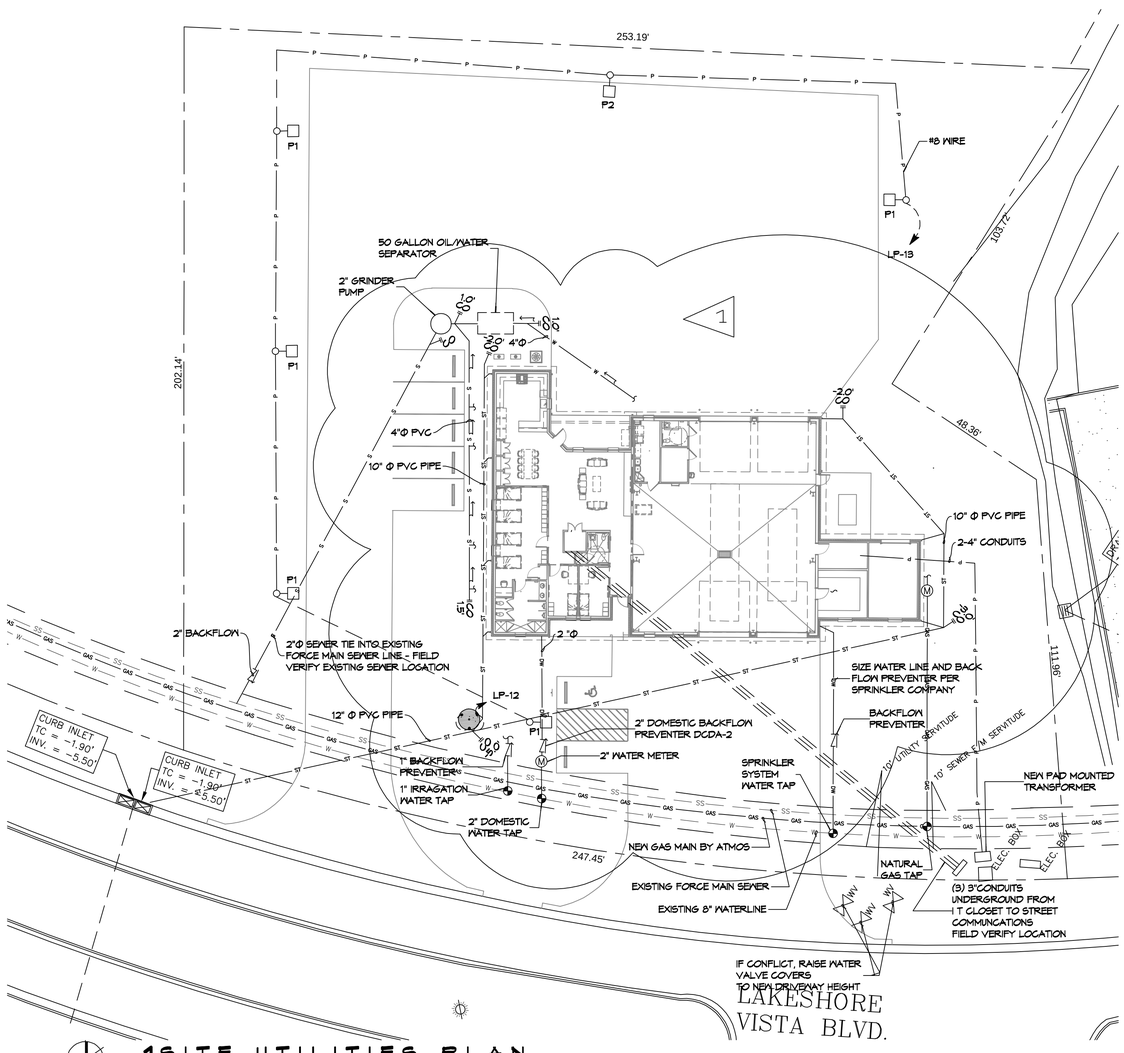

1 SITE UTILITIES PLAN SCALE: 1" = 20'

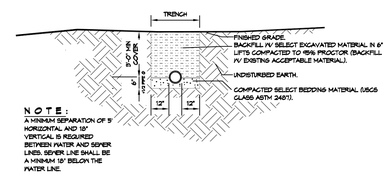

5 DETAIL SCALE: N.T.S. — SEWER AND WATER SEPERATION

CONTACT FOR ATMOS ENERGY
Kathleen A Dufour
Account Representative
Atmos Energy Corporation
Louisiana Division
985-373-9171 Cell
kathleen.dufour@atmosenergy.com

CONTACT FOR MAGNOLIA WATER
Steve Ernst
Director, Louisiana Regulatory Relations
Email: sernst@csurgroup.com
M:(985) 640-1355

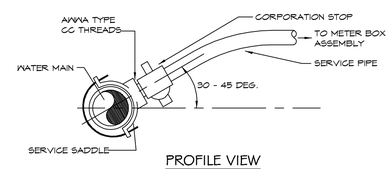

6 WATER SERVICE CONNECTION SCALE: N.T.S. — TYPICAL

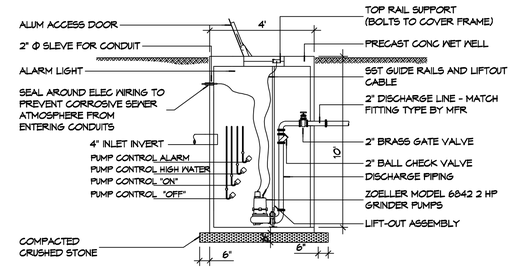

7 GRINDER PUMP SCALE: N.T.S. — TYPICAL

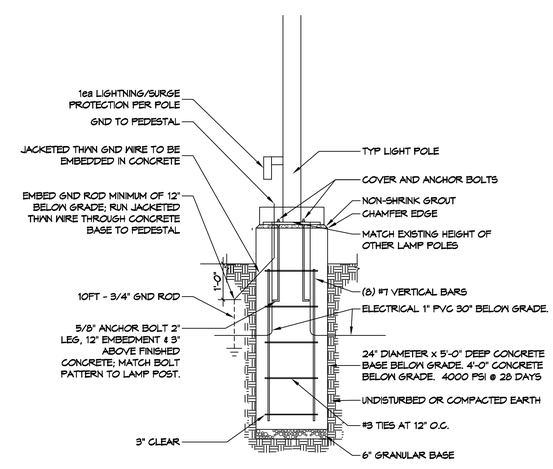

8 LIGHT POLE DETAIL SCALE: N.T.S. — TYPICAL

DAMMON ENGINEERING, INC.
LOUISIANA & MISSISSIPPI
www.dammonengineering.com
info@dammonengineering.com
PH: 985.649.5332
Chief Engineer: Brian Mistich, PE
5540 Lakeshore Trail
Slidell, LA 70458

REVISIONS

#	DESCRIPTION	DATE
1	ADDED INVERTS SEWER AND DRAINAGE	01-22-26

SEAL:

STATE OF LOUISIANA — BRIAN A. MISTICH — License No. 30187 — PROFESSIONAL ENGINEER

NEW FIRE STATION #10
ST. TAMMANY FIRE PROTECTION DISTRICT No. 1

2145 LAKESHORE VISTA BLVD
SLIDELL, LA 70461

JOB No:	2519
DATE:	1-16-2026
DRAWN BY:	CKD
CHECKED BY:	BAM

SHEET TITLE:
SITE PLAN - SITE UTILITIES AND DETAILS

DRAWING NUMBER:
C103

SHEET No: 7 of 37

THIS PLAN, DESIGN, AND SPECIFICATION IS PROPRIETARY PROPERTY OF DAMMON ENGINEERING, INC. AND SHALL REMAIN THE PROPERTY OF DAMMON ENGINEERING, INC. THIS PLAN IS TO BE USED FOR THE PROJECT SPECIFIED AND NOT TO BE USED FOR ANY OTHER PROJECT WITHOUT THE WRITTEN CONSENT OF DAMMON ENGINEERING, INC. THIS PLAN IS COPYRIGHTED AND SHALL NOT BE REPRODUCED IN ANY FORM OR MANNER WITHOUT THE WRITTEN CONSENT OF DAMMON ENGINEERING, INC.

FILE NAME: J:\C-Government\2519 - Fire Station #10\Drawings\Current Drawings\C103-Site Utilities Plan & Details.dwg PLOT DATE & TIME: Thursday, January 22, 2026 3:58:51 PM