

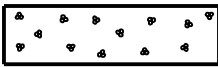


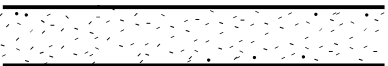

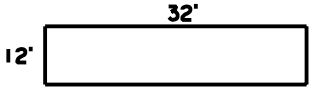









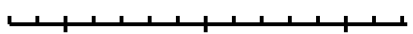
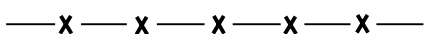
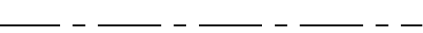





<p>AGGREGATE SURF-ACING REQ'D</p>  <p>OR</p> 	<p>CONTROL OF ACCESS LINE</p> 
<p>ASPH. CONC. OR BIT. SURF. TREATMENT REQ'D</p> 	<p>CREEK, CANAL, STREAM, ETC. (SMALL SCALE)</p> 
<p>BUILDING</p> 	<p>CREEK, CANAL, STREAM, ETC. (LARGE SCALE)</p> 
<p>BRIDGE IN PLAN</p> 	<p>CULVERTS IN PLAN (PIPE OR BOX)</p> 
<p>BRIDGE REQ'D IN PROFILE</p> 	<p>CULVERTS REQ'D IN PROFILE (BOX)</p> 
<p>CATCH BASIN</p> 	<p>CULVERTS REQ'D IN PROFILE (PIPE)</p> 
<p>CATTLE GUARD</p> 	<p>DRAINAGE EXC. REQ'D</p> 
<p>CENTER LINE OF PROJ. OR SURVEYED C</p> 	<p>FENCE LINE</p> 
<p>CENTER LINE (OTHER THAN C PROJ. OR SURVEYED C)</p> 	<p>FIRE HYDRANT</p> 
<p>CITY LIMITS</p> 	<p>GAS LINE</p> 
<p>CONCRETE REQ'D</p> 	<p>GAS METER</p> 

Figure 8-1: Typical Symbols