
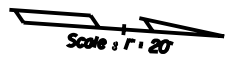
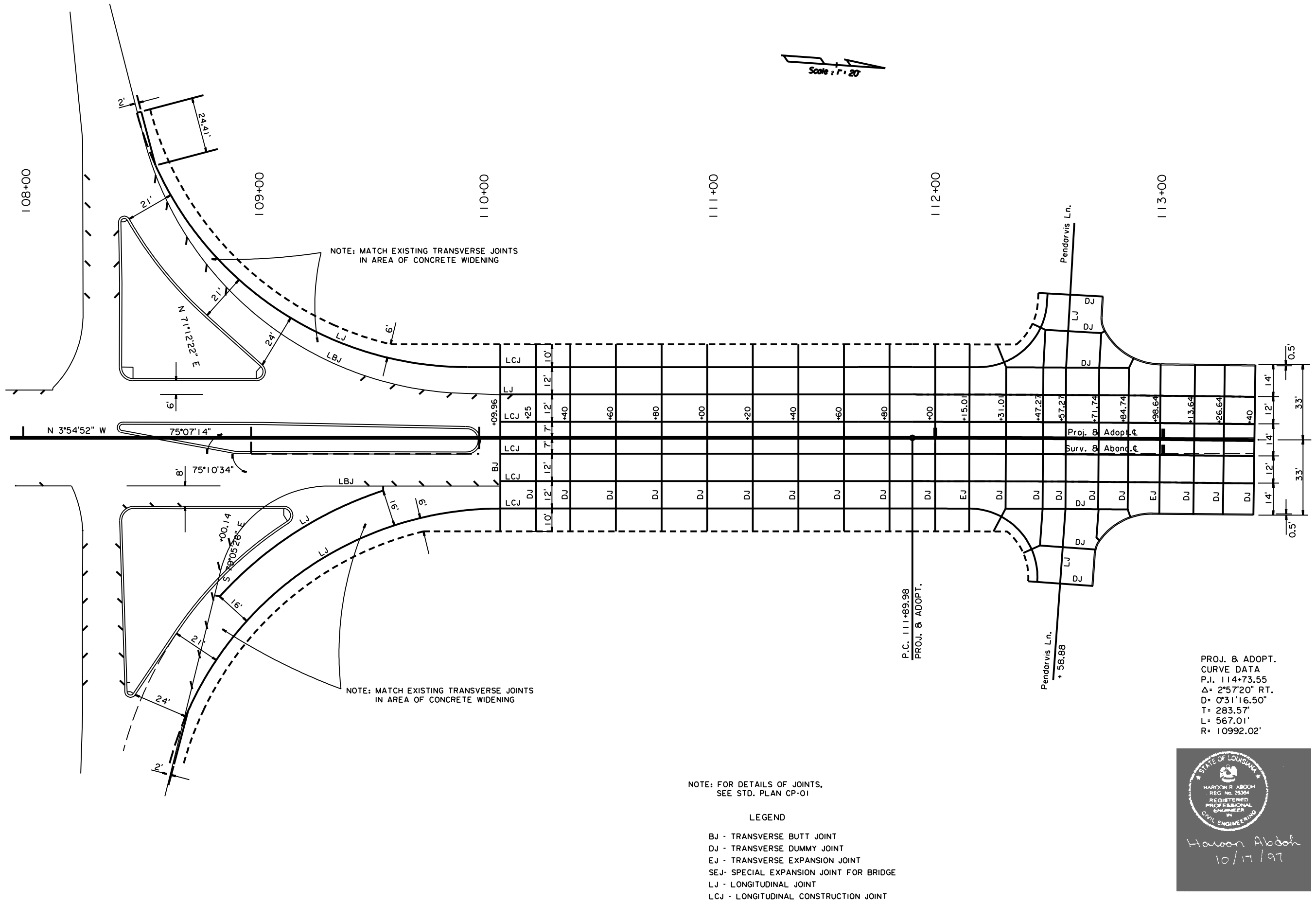


\$\$plot date and plot times\$\$

\$\$this is the pathname including directory path and design file name\$\$



PROJ. & ADOPT.
 CURVE DATA
 P.I. 114+73.55
 $\Delta = 2^{\circ}57'20''$ RT.
 $D = 0^{\circ}31'16.50''$
 $T = 283.57'$
 $L = 567.01'$
 $R = 10992.02'$

NOTE: FOR DETAILS OF JOINTS,
 SEE STD. PLAN CP-01

LEGEND

- BJ - TRANSVERSE BUTT JOINT
- DJ - TRANSVERSE DUMMY JOINT
- EJ - TRANSVERSE EXPANSION JOINT
- SEJ - SPECIAL EXPANSION JOINT FOR BRIDGE
- LJ - LONGITUDINAL JOINT
- LCJ - LONGITUDINAL CONSTRUCTION JOINT

FIGURE 8-51: JOINT LAYOUT

SHEET NUMBER	69
DESIGNED BY	S. PERAULT
CHECKED BY	H. ABOOH
DATE	Dec 1995
PROJECT	GRAPHICAL OGN
PARISH	LIVINGSTON
FEDERAL PROJECT	SIP-423-1(002)
STATE PROJECT	268-01-0012
NO.	
DATE	
REVISION DESCRIPTION	
BY	

SUGGESTED JOINT LAYOUT
SCALE: 1"=20'

ROAD DESIGN