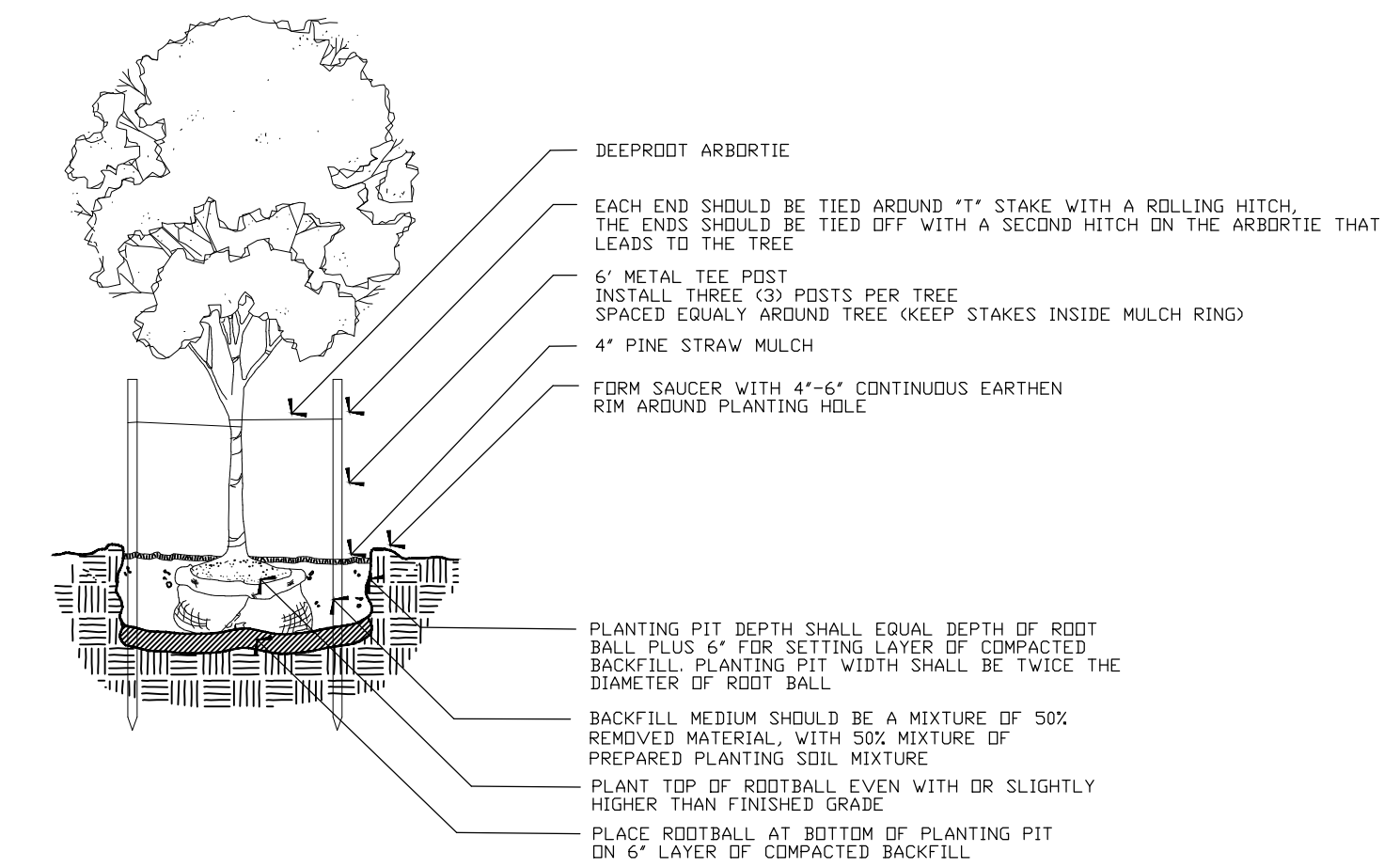
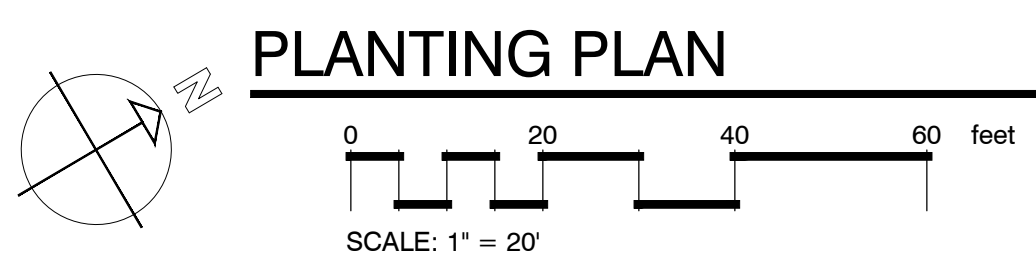


1 SHRUB PLANTING DETAIL  
LS-1 N.T.S.



2 TREE PLANTING DETAIL  
LS-1 N.T.S.



RAWLIN CARTER - U.S. HIGHWAY 190, COVINGTON, LA 70433  
CITY OF COVINGTON SEC. 4.2 - LANDSCAPING & TREE PRESERVATION

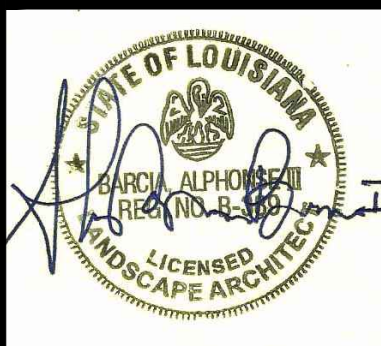
Sec. 4.208 STREETSCAPE PLANTING AREA

STREET / BUFFER NAME	BUFFER LENGTH (FT)	BUFFER DEPTH (FT)	CODE REQUIRED LANDSCAPE		PROVIDED LANDSCAPE		DESCRIPTION, CREDITS, NOTES
			TREES	SHRUBS	TREES	SHRUBS	
US HIGHWAY 190	99	15	5.0	(1) CLASS "A" TREE / 20' LF SHRUBS PROVIDED	5.0	35.0	SHRUBS USED IN CONJUNCTION WITH FENCE (14) EXISTING TREES TO REMAIN, (1,525) SF OF PLANTING AREA / OPEN GROUND SPACE PROVIDED
AUTUMN WOODS DRIVE	99	15	5.0	NOT REQUIRED, EXISTING TREE SCREEN	0.0	0.0	
NORTHWEST BUFFER	400	NOT REQUIRED	0.0	(1) CLASS "A" OR CLASS "B" TREE / 10' LF NOT REQUIRED	0.0	0.0	(7) EXISTING TREES TO REMAIN, (850) SF OF PLANTING AREA / OPEN GROUND SPACE PROVIDED
SOUTHEAST BUFFER	400	5	40.0	NOT REQUIRED IF FENCE PROVIDED	35.0	NOT REQUIRED, FENCE PROVIDED	(5) EXISTING TREES TO REMAIN, (500) SF OF PLANTING AREA / OPEN GROUND SPACE PROVIDED
		TOTALS:	50.0		40.0	35.0	

**PLANT SCHEDULE**

SYMBOL	CODE	QTY	BOTANICAL / COMMON NAME	CONT	CAL	SIZE
<b>CLASS 'A'</b>						
	JB	10	Juniperus virginiana 'Brodie' / Brodie Eastern Redcedar	Gallon or B&B	2" Cal. Min.	10-12' Ht.
	QS	3	Quercus shumardii / Shumard Oak	Gallon or B&B	2" Cal. Min.	10-12' Ht.
<b>CLASS 'B'</b>						
	IE	15	Ilex x attenuata 'Eagleston' / Eagleston Holly	Gallon or B&B	2" Cal. Min.	8'-10' ht.
	LM	3	Lagerstroemia indica x fauriei 'Muskogee' / Muskogee Crape Myrtle	Gallon or B&B	1 Inch per trunk, Min. 3 trunks	8'-10' ht.
	ML	14	Magnolia grandiflora 'Little Gem' / Little Gem Dwarf Southern Magnolia	Gallon or B&B	2" Cal. Min.	8'-10' ht.
<b>SHRUBS</b>						
	IB	51	Ilex cornuta 'Burfordii Nana' / Dwarf Burford Holly	3-Gal	2' ht. at the time of planting	
	JP	11	Juniperus chinensis 'Parsonii' / Parsonii Juniper	3-Gal	FULL POT	
	MS	4	Miscanthus sinensis 'Adagio' / Adagio Grass	3-Gal	Full Pots	
SYMBOL	CODE	QTY	BOTANICAL / COMMON NAME	CONT	REMARKS	SPACING
<b>GROUND COVERS</b>						
	SOD	18,071 sf	Eremochloa ophiuroides / Centipede Sod	Squares or Mini Rolls	Class 'A'	
	MULCH	1,101 sf	Mulch Area / Pine Straw Mulch	Cut Pine Straw	4" Depth	

ALPHONSE BARCIA III  
LANDSCAPE ARCHITECT LLC.  
562 CLAYTON COURT  
SLIDELL, LOUISIANA 70461  
BARCIADESIGNS@GMAIL.COM  
(985) 960-0429



5-4-2026

THIS DRAWING IS AN INSTRUMENT OF SERVICE, AND THE PROPERTY OF THE ARCHITECT AND MAY BE USED ONLY ON THE PROJECT NAMED HEREIN. THIS DRAWING SHALL NOT BE REPRODUCED, COPIED OR USED IN WHOLE OR PART WITHOUT WRITTEN PERMISSION OF THE ARCHITECT. ANY USE IS A VIOLATION OF FEDERAL AND STATE COPYRIGHT STATUTES.

Rawlin Carter  
Covington, Louisiana 70433  
St. Tammany Parish, Louisiana

Sheet Title: Landscape Planting Plan

JOB No.:  
SCALE: AS SHOWN  
DRAWN BY: AB3  
CHECKED BY: AB3  
SHEET:  
**LS-1**  
REV.  
DATE: MAY 4TH 2026