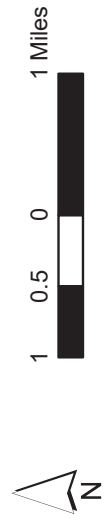


**DAMMON**  
ENGINEERING, INC.  
LOUISIANA • MISSISSIPPI



NOTE: THIS DRAWING WAS PREPARED FOR PERMITTING PURPOSES ONLY, AND IS NOT A PROPERTY BOUNDARY SURVEY AND AS SUCH DOES NOT COMPLY WITH THE "MINIMUM STANDARDS FOR PROPERTY BOUNDARY SURVEYS" AS ADOPTED BY THE LOUISIANA PROFESSIONAL ENGINEERING AND LAND SURVEYING BOARD.

NOTE: NO ON-THE-GROUND EFFORT HAS BEEN MADE FOR THE PROJECT TO LOCATE AND INDICATE ALL CABLES, PIPELINES, ETC. CROSSED BY THE PROPOSED PROJECT. THEREFORE, MORRIS P. HERBERT, INC. IS NOT RESPONSIBLE FOR ANY LOCATED DURING THE COURSE OF THE PROJECT.

|                               |                       |
|-------------------------------|-----------------------|
| DRAWN BY: JLC                 | SHEET: 1              |
| CHECKED BY: MC                | SCALE: 1 in = 1 miles |
| APPROVED BY:                  | DATE: 2/16/2024       |
| REVISION BY:                  | JOB NO.: 15210-00     |
| MAP FILE: 15210_VICINITY1.MXD |                       |

**FOGGY WATERS MARINA**

PROPOSED FOGGY WATERS MARINA RENOVATIONS  
ST. TAMMANY PARISH, LOUISIANA, VICINITY MAP



**DAMMON**  
ENGINEERING, INC.  
LOUISIANA & MISSISSIPPI



NOTE: THIS DRAWING WAS PREPARED FOR PERMITTING PURPOSES ONLY, AND IS NOT A PROPERTY BOUNDARY SURVEY AND AS SUCH DOES NOT COMPLY WITH THE "MINIMUM STANDARDS FOR PROPERTY BOUNDARY SURVEYS" AS ADOPTED BY THE LOUISIANA PROFESSIONAL ENGINEERING AND LAND SURVEYING BOARD.

NOTE: NO ON-THE-GROUND EFFORT HAS BEEN MADE FOR THE PROJECT TO LOCATE AND INDICATE ALL CABLES, PIPELINES, ETC. CROSSED BY THE PROPOSED PROJECT. THEREFORE MORRIS P. HEBERT, INC. IS NOT RESPONSIBLE FOR ANY LOCATED DURING THE COURSE OF THE PROJECT.

**Legend**

- Existing Bankline
- - - Existing Bulkhead
- . - . Existing Bulkhead
- ▒ Existing Bulkhead
- ▒ Proposed Walking Deck
- ▒ Proposed Bulkhead
- ▒ Proposed No-n-native Fill Material

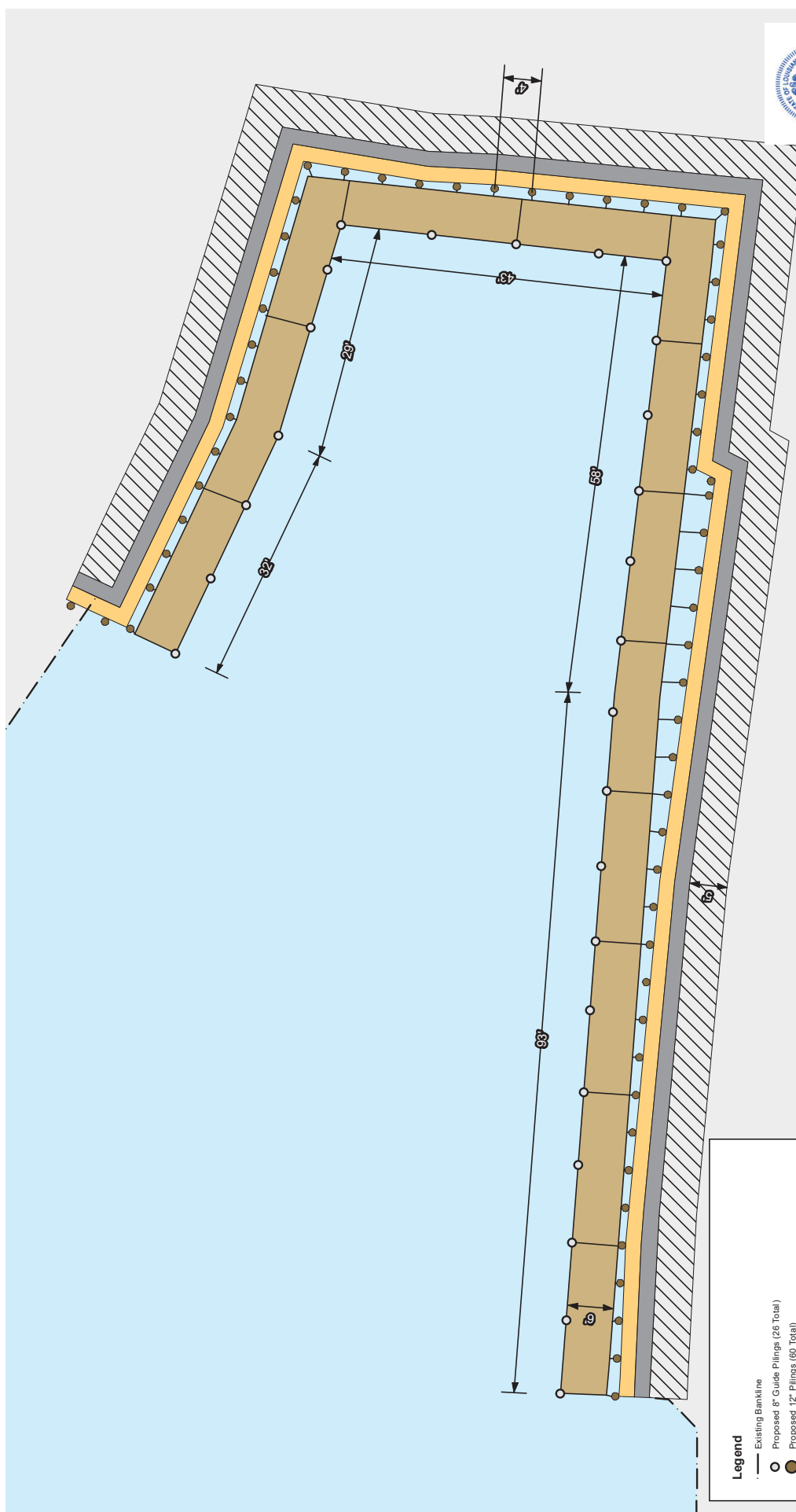
|                               |                      |
|-------------------------------|----------------------|
| DRAWN BY: JLC                 | SHEET: 2             |
| CHECKED BY: MC                | SCALE: 1 in = 100 ft |
| APPROVED BY:                  | DATE: 2/26/2024      |
| REVISION BY:                  | JOB NO.: 15210-00    |
| MAP FILE: 15210_OVERVIEW1.MXD |                      |

**FOGGY WATERS MARINA**

PROPOSED FOGGY WATERS MARINA RENOVATIONS  
ST. TAMMANY PARISH, LOUISIANA, OVERVIEW MAP

**mph**  
Morris P. Hebert, Inc.  
client focused solutions

SURVEYING • ENGINEERING • ENVIRONMENTAL SERVICES • FIELD SERVICES • GIS  
116 VENTURE BLVD • SUITE 200 • FLOUJINA, LOUISIANA 70350 • (987) 237-2137-1470  
10101 SOUTHWEST FREEWAY • SUITE 620 • HOUSTON, TEXAS 77071 • (713) 213-1470



- Legend**
- Existing Bankline
  - Proposed 8" Guide Pilings (26 Total)
  - Proposed 12" Pilings (60 Total)
  - Existing Bulkhead
  - Proposed Floating Walking Dock (6' x 255')
  - Proposed Bulkhead (2' x 292')
  - Proposed Non-native Fill Material (1.5' Depth x 5' Width x 292' Length)

NOTE: NO ON-THE-GROUND EFFORT HAS BEEN MADE FOR THE PROJECT TO LOCATE AND INDICATE ALL CABLES, PIPELINES, ETC. CROSSED BY THE PROPOSED PROJECT. THEREFORE MORRIS P HERBERT INC. IS NOT RESPONSIBLE FOR ANY LOCATED DURING THE COURSE OF THE PROJECT.

NOTE: THIS DRAWING WAS PREPARED FOR PERMITTING PURPOSES ONLY, AND IS NOT A PROPERTY BOUNDARY SURVEY AND AS SUCH DOES NOT COMPLY WITH THE "MINIMUM STANDARDS FOR PROPERTY BOUNDARY SURVEYS" AS ADOPTED BY THE LOUISIANA PROFESSIONAL ENGINEERING AND LAND SURVEYING BOARD.



**DAMMON**  
ENGINEERING, INC.  
LOUISIANA \* MISSISSIPPI



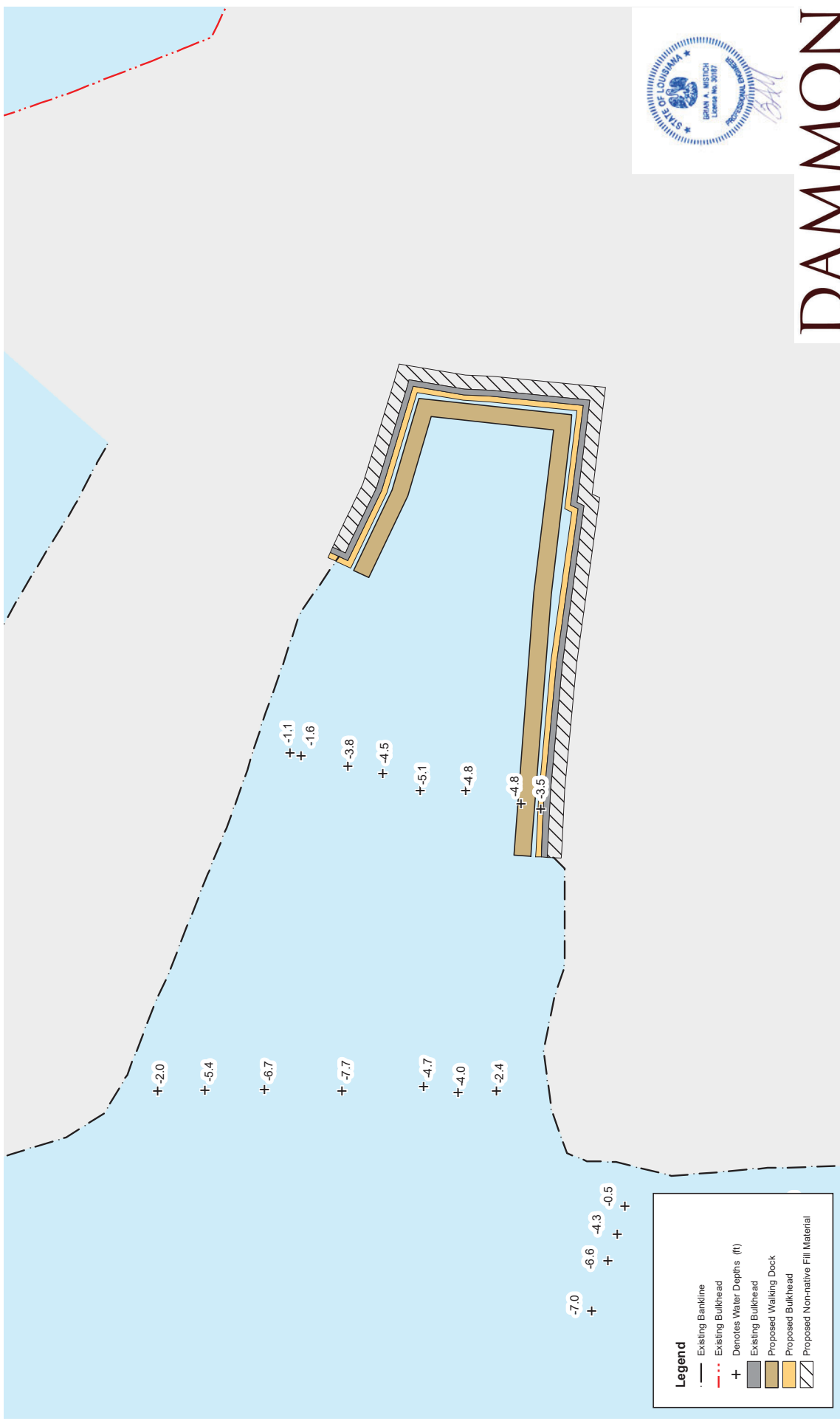
|                                |                     |
|--------------------------------|---------------------|
| DRAWN BY: JLC                  | SHEET: 3            |
| CHECKED BY: MC                 | SCALE: 1 in = 20 ft |
| APPROVED BY:                   | DATE: 2/26/2024     |
| REVISION BY:                   | JOB NO.: 15210-00   |
| MAP FILE: 15210_PLAN_VIEW2.MXD |                     |

**FOGGY WATERS MARINA**

PROPOSED FOGGY WATERS MARINA RENOVATIONS  
ST. TAMMANY PARISH, LOUISIANA, PLANVIEW MAP

**mph**  
client focused solutions

Morris P. Hebert, Inc.  
SURVEYING • ENGINEERING • ENVIRONMENTAL SERVICES • FIELD SERVICES • GIS  
116 VENTURE PLACE, SUITE 3100, FLOUJINA, LOUISIANA 70360, (987) 219-1470  
10101 SOUTHWEST FREEWAY, SUITE 620 - HOUSTON, TEXAS 77071 - (713) 219-1470



**Legend**

- Existing Bankline
- - - Existing Bulkhead
- - - Existing Bulkhead
- + Denotes Water Depths (ft)
- Existing Bulkhead
- Proposed Walking Dock
- Proposed Bulkhead
- Proposed Non-native Fill Material

NOTE: NO ON-THE-GROUND EFFORT HAS BEEN MADE FOR THE PROJECT TO LOCATE AND INDICATE ALL CABLES, PIPELINES, ETC. CROSSED BY THE PROPOSED PROJECT. THEREFORE MORRIS P HERBERT INC. IS NOT RESPONSIBLE FOR ANY LOCATED DURING THE COURSE OF THE PROJECT.

NOTE: THIS DRAWING WAS PREPARED FOR PERMITTING PURPOSES ONLY, AND IS NOT A PROPERTY BOUNDARY SURVEY AND AS SUCH DOES NOT COMPLY WITH THE "MINIMUM STANDARDS FOR PROPERTY BOUNDARY SURVEYS" AS ADOPTED BY THE LOUISIANA PROFESSIONAL ENGINEERING AND LAND SURVEYING BOARD.



**DAMMON**  
ENGINEERING, INC.  
LOUISIANA & MISSISSIPPI



**FOGGY WATERS MARINA**

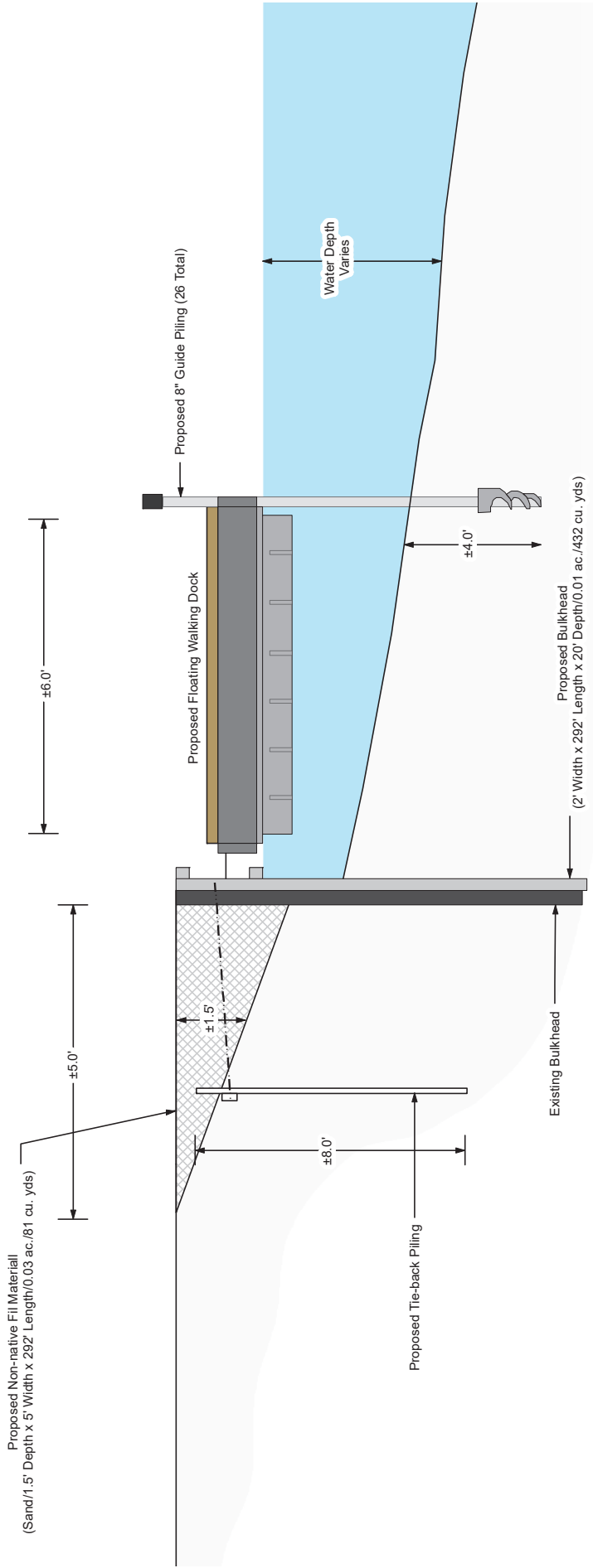
PROPOSED FOGGY WATERS MARINA RENOVATIONS  
ST. TAMMANY PARISH, LOUISIANA, WATER DEPTH MAP

|                                   |                     |
|-----------------------------------|---------------------|
| DRAWN BY: JLC                     | SHEET: 4            |
| CHECKED BY: MC                    | SCALE: 1 in = 50 ft |
| APPROVED BY:                      | DATE: 2/16/2024     |
| REVISION BY:                      | JOB NO.: 15210-00   |
| MAP FILE: 15210_WATER_DEPTHS1.MXD |                     |

**mph**  
Morris P. Herbert, Inc.  
client focused solutions

SURVEYING • ENGINEERING • ENVIRONMENTAL SERVICES • FIELD SERVICES • GIS  
116 VENTURE BLVD • SUITE 200 • FOGGY WATERS MARINA, LOUISIANA 70350 • (987) 219-2169  
1101 SOUTH WEST FREEWAY • SUITE 620 • HOUSTON, TEXAS 77071 • (713) 219-1470

**CROSS-SECTION**  
NOT TO SCALE



NOTE: EXISTING BULKHEAD IS DAMAGED AND DETERIORATING. CONTRACTOR PLANS TO LEAVE THE EXISTING BULKHEAD IN PLACE AND INSTALL PROPOSED BULKHEAD ADJACENT TO EXISTING BULKHEAD TO SHORE UP THE BANKLINE.

NOTE: NO ON-THE-GROUND EFFORT HAS BEEN MADE FOR THE PROJECT TO LOCATE AND INDICATE ALL CABLES, PIPELINES, ETC. CROSSED BY THE PROPOSED PROJECT. THEREFORE MORRIS P. HERBERT, INC. IS NOT RESPONSIBLE FOR ANY LOCATED DURING THE COURSE OF THE PROJECT.

NOTE: THIS DRAWING WAS PREPARED FOR PERMITTING PURPOSES ONLY, AND IS NOT A PROPERTY BOUNDARY SURVEY AND AS SUCH DOES NOT COMPLY WITH THE "MINIMUM STANDARDS FOR PROPERTY BOUNDARY SURVEYS" AS ADOPTED BY THE LOUISIANA PROFESSIONAL ENGINEERING AND LAND SURVEYING BOARD.



**DAMMON**  
ENGINEERING, INC.  
LOUISIANA & MISSISSIPPI

FOGGY WATERS MARINA

PROPOSED FOGGY WATERS MARINA RENOVATIONS  
ST. TAMMANY PARISH, LOUISIANA, CROSS-SECTION MAP

|                                    |                   |
|------------------------------------|-------------------|
| DRAWN BY: JLC                      | SHEET: 5          |
| CHECKED BY: MC                     | SCALE: N.T.S.     |
| APPROVED BY:                       | DATE: 2/27/2024   |
| REVISION BY:                       | JOB NO.: 15210-00 |
| MAP FILE: 15210_CROSS_SECTION1.MXD |                   |



SURVEYING • ENGINEERING • ENVIRONMENTAL SERVICES • FIELD SERVICES • GIS  
116 VENTURE BLVD  
SUITE 600  
HOUMA, LOUISIANA 70390 (987) 737-2191-1470  
1101 SOUTH WEST FREEWAY SUITE 620 HOUSTON, TEXAS 77071 (713) 219-1470

NOTES

1. A TOTAL OF 81 CUBIC YARDS/0.03 ACRES OF SAND WILL BE HAULED IN FOR THE CONSTRUCTION OF THE PROPOSED BULKHEAD.
2. APPROXIMATELY 60-12" PILING WILL BE INSTALLED FOR THE PROPOSED BULKHEAD. PILING WILL BE INSTALLED APPROXIMATELY 10-FEET BELOW MUDLINE. APPROXIMATELY 0.001 ACRES/22 CUBIC YARDS OF WATERBOTTOMS WILL BE IMPACTED BY THE INSTALLMENT OF THE PILING.
3. THE PROPOSED BULKHEAD TO BE INSTALLED WILL IMPACT APPROXIMATELY 0.01 ACRES/432 CUBIC YARDS OF WATERBOTTOMS.
4. NO WHEEL WASHING WILL BE REQUIRED FOR THE PROPOSED PROJECT.

CZM NOTES

1. ALL STRUCTURES, FACILITIES, WELL, AND PIPELINES/FLOWLINES OCCURRING IN OPEN WATER AREAS OR IN OILFIELD CANALS OR SLIPS SHALL BE REMOVED WITHIN 120 DAYS OF ABANDONMENT OF THE FACILITIES FOR THE HEREIN PERMITTED USE, UNLESS PRIOR WRITTEN APPROVAL TO LEAVE SUCH STRUCTURES IN PLACE IS RECEIVED FROM THE COASTAL MANAGEMENT DIVISION. THIS CONDITION DOES NOT PRECLUDE THE NECESSITY FOR REVISING THE CURRENT PERMIT OR OBTAINING A SEPARATE COASTAL USE PERMIT, SHOULD ONE BE REQUIRED, FOR SUCH REMOVAL ACTIVITIES.
2. STRUCTURES WILL BE MARKED/LIGHTED IN ACCORDANCE WITH U.S. COAST GUARD REGULATIONS.
3. IN ORDER TO ENSURE THE SAFETY OF ALL PARTIES, THE PERMITTEE SHALL CONTACT THE LOUISIANA ONE-CALL SYSTEM (1-800-272-3020) A MINIMUM OF 48 HOURS PRIOR TO THE COMMENCEMENT OF ANY EXCAVATION (DIGGING, DREDGING, JETTING, ETC.) OR DEMOLITION ACTIVITY.



**DAMMON**  
**ENGINEERING, INC.**  
LOUISIANA & MISSISSIPPI

|                            |                   |
|----------------------------|-------------------|
| DRAWN BY: JLC              | SHEET: 6          |
| CHECKED BY: MC             | SCALE: N.T.S.     |
| APPROVED BY:               | DATE: 2/26/2024   |
| REVISION BY:               | JOB NO.: 15210-00 |
| MAP FILE: 15210_NOTES1.MXD |                   |

|  |
|--|
| FOGGY WATERS MARINA  |
| PROPOSED FOGGY WATERS MARINA RENOVATIONS<br>ST. TAMMANY PARISH, LOUISIANA, NOTES |



**mph**  
Morris P. Hebert, Inc.  
client focused solutions

SURVEYING • ENGINEERING • ENVIRONMENTAL SERVICES • FIELD SERVICES • GIS  
116 VENTURE PLACE, SUITE 200, HOUMA, LOUISIANA 70362, (987) 239-2139-1470  
10101 SOUTHWEST FREEWAY - SUITE 620 - HOUSTON, TEXAS 77071 - (713) 219-1470