







ArcGIS Web Map



2/9/2024, 8:14:05 AM

-  City Outline
-  Street Master
-  Fire Hydrants
-  Water Lines
-  Public



Source: Esri, Maxar, Earthstar Geographics, and the GIS User Community, Esri Community Maps Contributors, MARIS, © OpenStreetMap, Microsoft, CONANP, Esri, TomTom, Garmin, SafeGraph, GeoTechnologies, Inc, METI/ NASA, USGS, EPA, NPS, US Census Bureau, USDA, USFWS

Web AppBuilder for ArcGIS

Louisiana Department of Environmental Quality (LDEQ). YYYY. Subsegment Boundaries [vector polygon geospatial data]. Last updated DATE. Office of Environmental Assessment; Water Planning