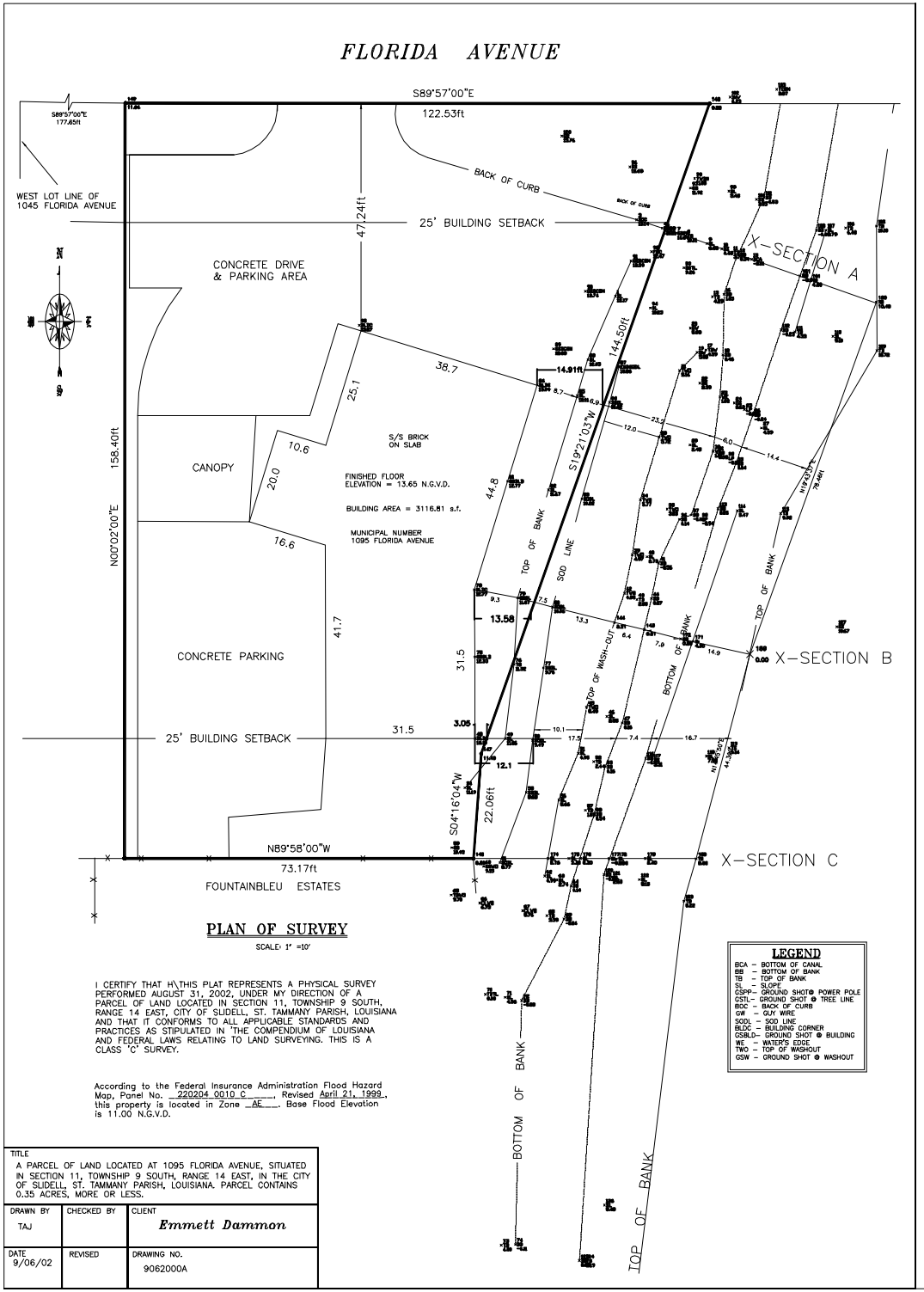

PLAN OF SURVEY

SCALE: 1" =10'

I CERTIFY THAT H\THIS PLAT REPRESENTS A PHYSICAL SURVEY PERFORMED AUGUST 31, 2002, UNDER MY DIRECTION OF A PARCEL OF LAND LOCATED IN SECTION 11, TOWNSHIP 9 SOUTH, RANGE 14 EAST, CITY OF SLIDELL, ST. TAMMANY PARISH, LOUISIANA AND THAT IT CONFORMS TO ALL APPLICABLE STANDARDS AND PRACTICES AS STIPULATED IN 'THE COMPENDIUM OF LOUISIANA AND FEDERAL LAWS RELATING TO LAND SURVEYING. THIS IS A CLASS 'C' SURVEY.

According to the Federal Insurance Administration Flood Hazard Map, Panel No. 220204 0010 C, Revised April 21, 1999, this property is located in Zone AE. Base Flood Elevation is 11.00 N.G.V.D.

LEGEND

BCA – BOTTOM OF CANAL
BB – BOTTOM OF BANK
TB – TOP OF BANK
SL – SLOPE
GSPP– GROUND SHOT@ POWER POLE
GSTL– GROUND SHOT @ TREE LINE
BOC – BACK OF CURB
G# – GUY WIRE
SODL – SOD LINE
BLDC – BUILDING CORNER
GSBLD– GROUND SHOT @ BUILDING
WE – WATER'S EDGE
TWO – TOP OF WASHOUT
GSW – GROUND SHOT @ WASHOUT

TITLE		
A PARCEL OF LAND LOCATED AT 1095 FLORIDA AVENUE, SITUATED IN SECTION 11, TOWNSHIP 9 SOUTH, RANGE 14 EAST, IN THE CITY OF SLIDELL, ST. TAMMANY PARISH, LOUISIANA. PARCEL CONTAINS 0.35 ACRES, MORE OR LESS.		
DRAWN BY TAJ	CHECKED BY	CLIENT *Emmett Dammon*
DATE 9/06/02	REVISED	DRAWING NO. 9062000A

X-SECTION A

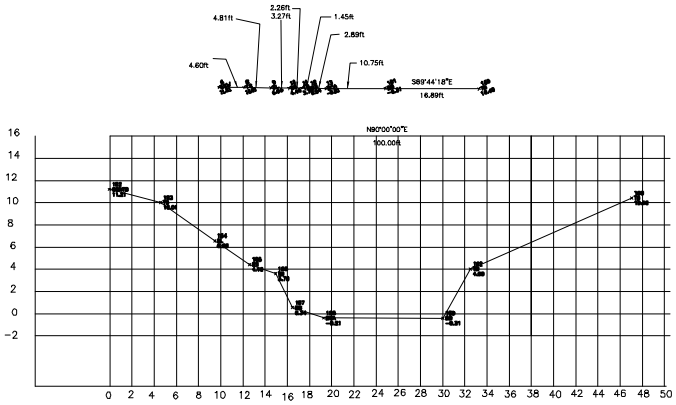

280.26 SF

78.46 TO X-SECTION B

X-SECTION B

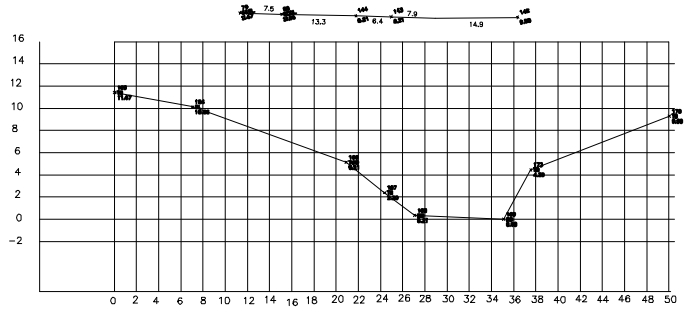

237.68 SF

44.39' TO X-SECTION C

X-SECTION C

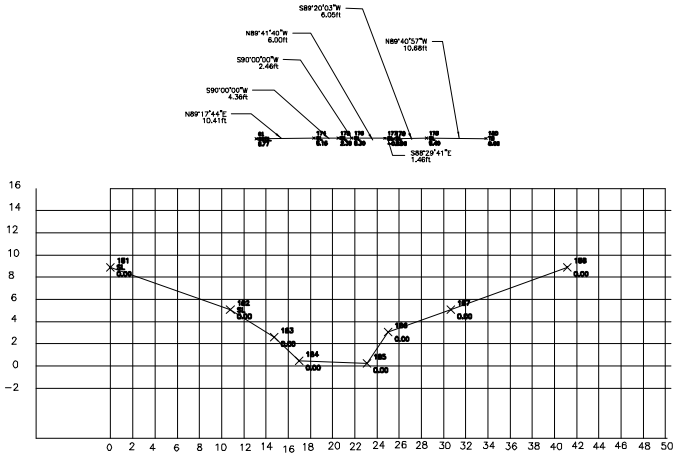

164.17 SF