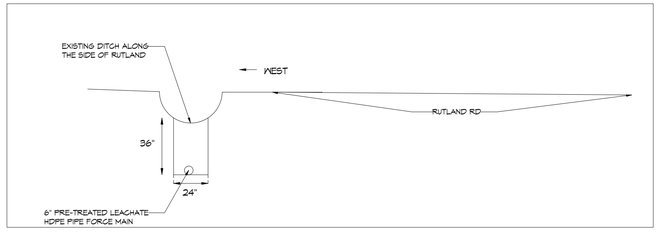

E
M101D M101D DETAIL
1/4" = 1'-0"

ABBREVIATIONS

CB = CATCH BASIN
CMP = CORRUGATED METAL PIPE
COR = CENTER OF ROAD
EOR = EDGE OF ROAD
FM = FORCE MAIN
INV = INVERT
MH = NEW SANITARY SEWER MANHOLE
RCP = ROUND CORRUGATED PIPE
RCPA = ROUND CORRUGATED PIPE-ARCH
ROW = RIGHT OF WAY
SW = SWALE

LEGEND

FM — FM — 6" FORCE MAIN
SS — GRAVITY FED SEWER
POWER POLE
SANITARY SEWER MAN HOLE
X EXISTING ELEVATION
STA=0+00' EL=101.1' STATION # ELEVATION

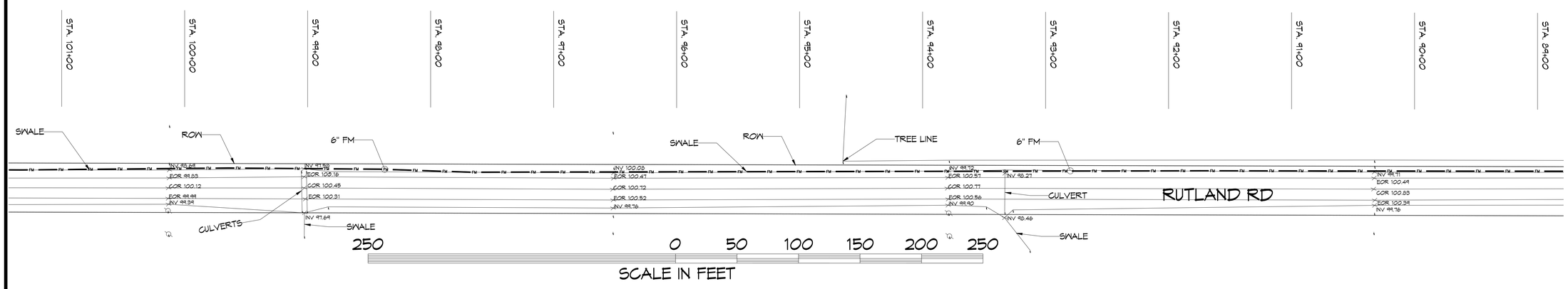

10
M101 M101 PRE-TREATED LEACHATE FORCE MAIN PARTIAL SITE PLAN
1" = 40'

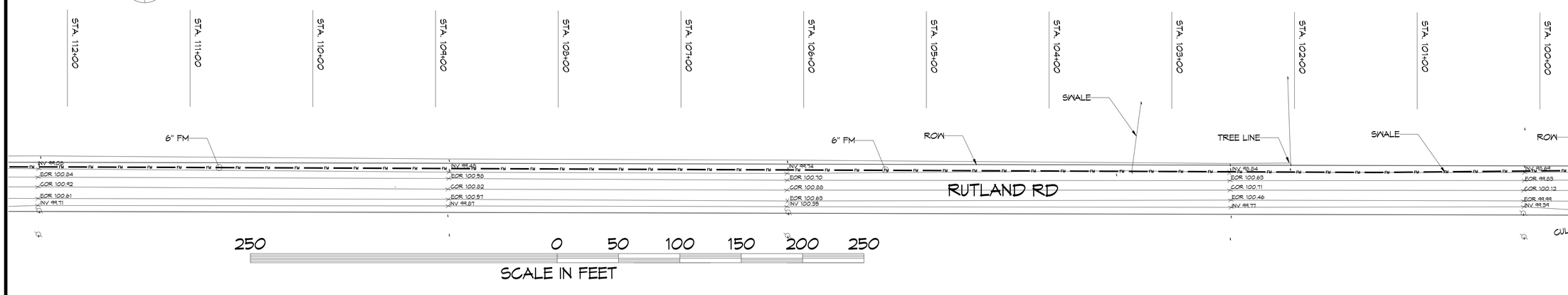

11
M101 M101 PRE-TREATED LEACHATE FORCE MAIN PARTIAL SITE PLAN
1" = 40'

N

DAMMON ENGINEERING, INC.
LOUISIANA & MISSISSIPPI
www.dammonengineering.com
info@dammonengineering.com
PH: 985.649.5832
Chief Engineer: Brian Mistich, PE
554 Old Spanish Trail
Slidell, LA 70458

REVISIONS

#	DESCRIPTION	DATE

SEAL:
STATE OF LOUISIANA
BRIAN A. MISTICH
License No. 30181
2/27/2025
PROFESSIONAL ENGINEER

The data in this report and all supporting documents, figures and all information contained herein is based on the best judgement of Dammon Engineering and is to be used in its entirety only for the purpose for which it was prepared and shall remain the property of Dammon Engineering and no part thereof shall be copied, distributed or made available for use by or disclosed to third parties without the express permission of Dammon Engineering. Any use or reliance by third parties without express authorization or any decisions or actions based on the data or information contained herein is prohibited and is at the sole risk and liability of the third party user or party making such decisions or taking such actions based on the data or information contained herein.

NEW FORCEMAIN
TANGIPAHOA PARISH LANDFILL
AMITE CITY, LA

JOB No:	2440	DATE:	2-27-2025
DRAWN BY:	DPD	CHECKED BY:	BM

SHEET TITLE:
FORCE MAIN HWY 16

DRAWING NUMBER:
M101F

SHEET No: 3 of 7

FILE NAME: J:\2-Dammon\2490 - Tang Outdoor Pond Force Main\Drawings\Current\M-101 Curved Site Plan.dwg DATE & TIME: Thursday, February 27, 2025 2:09:00 PM