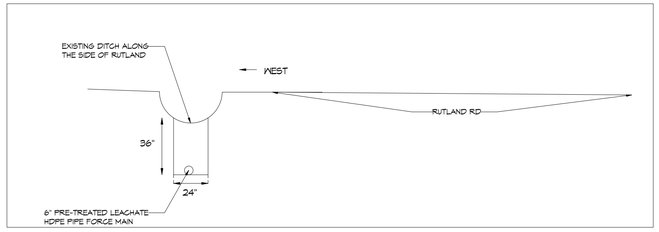

E
M101D M101D DETAIL
1/4" = 1'-0"

ABBREVIATIONS

CB = CATCH BASIN
CMP = CORRUGATED METAL PIPE
COR = CENTER OF ROAD
EOR = EDGE OF ROAD
FM = FORCE MAIN
INV = INVERT
MH = NEW SANITARY SEWER MANHOLE
RCP = ROUND CORRUGATED PIPE
RCPA = ROUND CORRUGATED PIPE-ARCH
ROW = RIGHT OF WAY
SW = SWALE

LEGEND

FM — 6" FORCE MAIN
SS — GRAVITY FED SEWER
POWER POLE
SANITARY SEWER MAN HOLE
X EXISTING ELEVATION
STA=0+00' STATION #
EL=101.1' ELEVATION

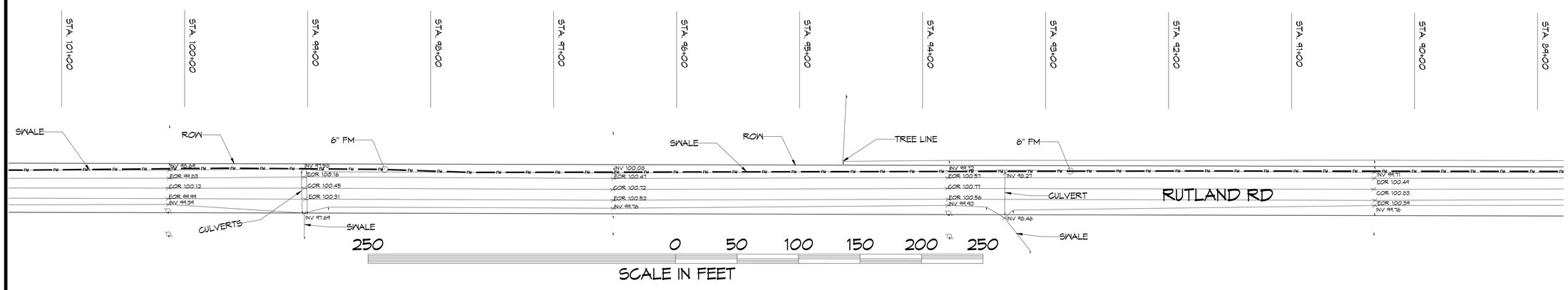

10
M101 M101 PRE-TREATED LEACHATE FORCE MAIN PARTIAL SITE PLAN
1" = 40'

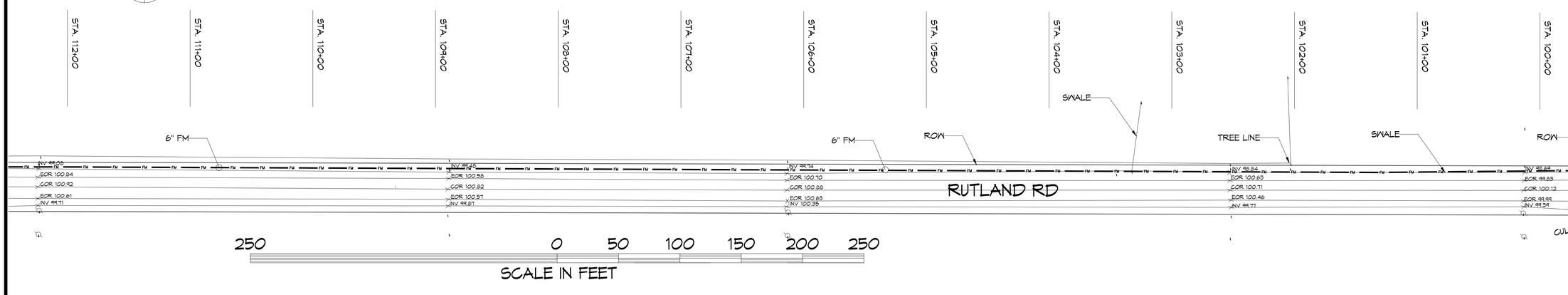

11
M101 M101 PRE-TREATED LEACHATE FORCE MAIN PARTIAL SITE PLAN
1" = 40'

N

DAMMON ENGINEERING, INC.
LOUISIANA & MISSISSIPPI
www.dammonengineering.com
info@dammonengineering.com
PH: 985.649.5832
Chief Engineer: Brian Mistich, PE
554 Old Spanish Trail
Slidell, LA 70458

REVISIONS

#	DESCRIPTION	DATE

SEAL:
STATE OF LOUISIANA
BRIAN A. MISTICH
License No. 30181
PROFESSIONAL ENGINEER
2/27/2025

The plans and specifications for this project, regardless of form or appearance, are instruments of service for this project and shall remain the property of Dammon Engineering, and no part thereof shall be copied, disclosed to others, or used in connection with any work or project other than the specified project for which they are prepared and delivered. Reproduction of these documents, in whole or in part, without the written consent of Dammon Engineering is prohibited. Electronic versions of these documents are provided as a courtesy to the recipient and are not to be used for any purpose other than that for which the original paper copies are intended.

NEW FORCEMAIN
TANGIPAHOA PARISH LANDFILL
AMITE CITY, LA

JOB No:	2440	DATE:	2-27-2025
DRAWN BY:	DPD	CHECKED BY:	BM

SHEET TITLE:
FORCE MAIN HWY 16

DRAWING NUMBER:
M101F

SHEET No: 3 of 7

FILE NAME: J:\= Government\2400 - Tang Landfill Pred Force Main\Drawings\Current\M-101 Current Site Plan.dwg, EXIT 2007 & TME, Tuesday, August 26, 2025 1:31:02 PM