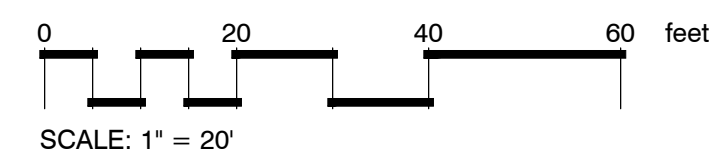


LANDSCAPE PLANTING PLAN



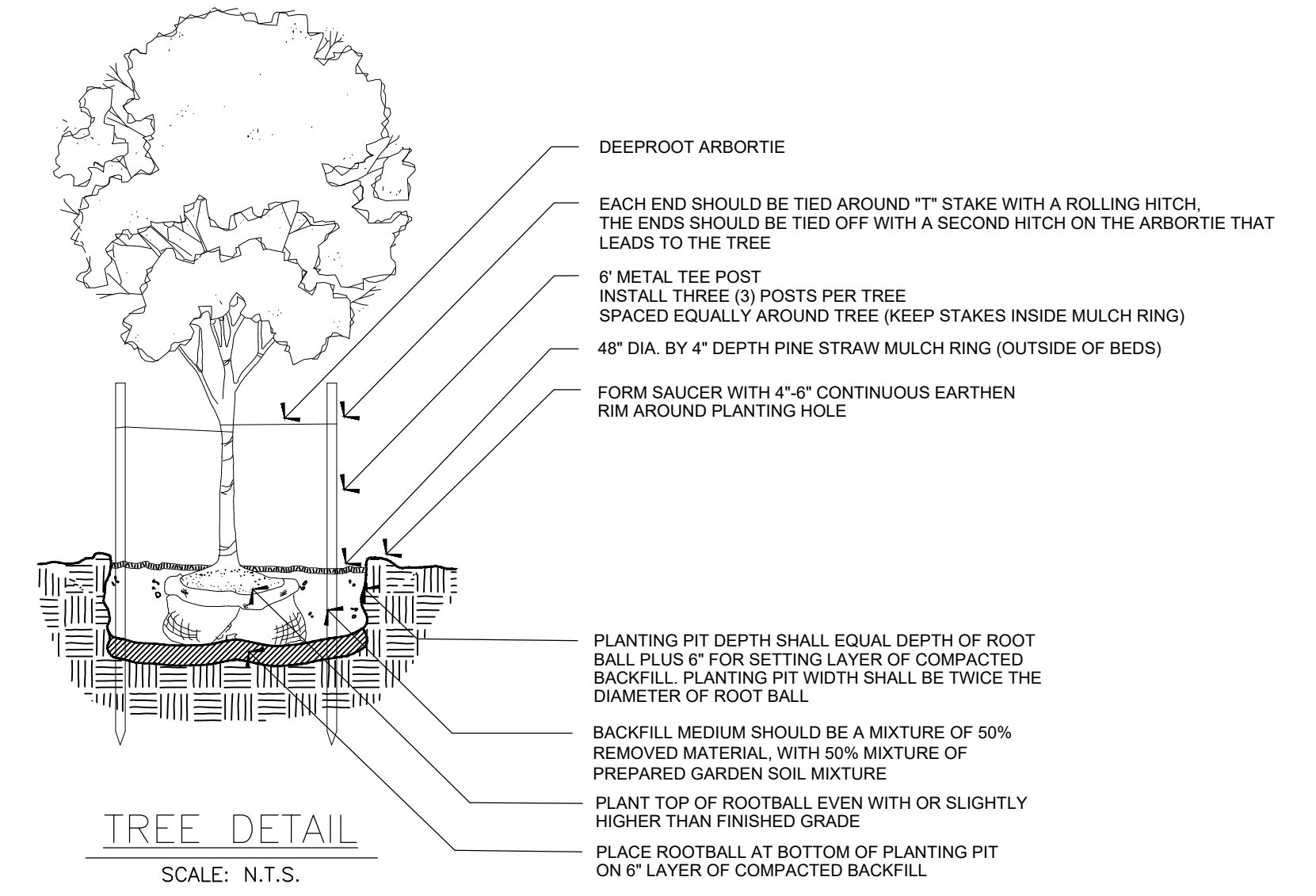
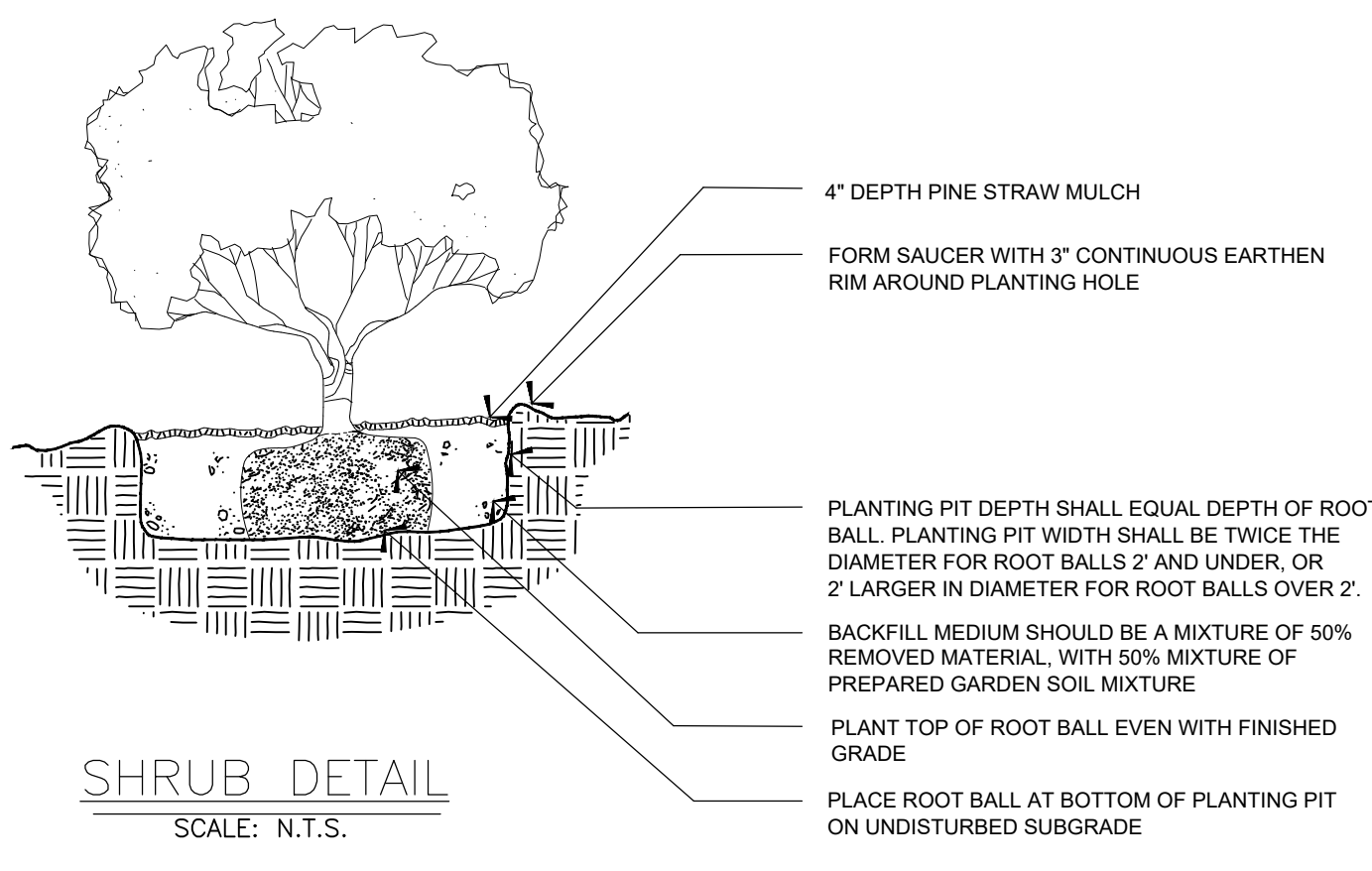
ST. TAMMANY PARISH-LANDSCAPE, BUFFERING, SCREENING, & TREE PRESERVATION						
EXHIBIT 600-3-13 LANDSCAPE AREA REQUIREMENTS						
STREET/BUFFER NAME	BUFFER LENGTH (FT)	BUFFER DEPTH (FT)	CODE REQUIRED LANDSCAPE		PROVIDED LANDSCAPE	
			SINGLE STREET FRONTAGE			
			(4) CLASS "A" & (6) CLASS "B" TREES & (20) SHRUBS / 100'			
			TREES	SHRUBS	TREES	SHRUBS
LAKESHORE VISTA BLVD.	247.45'	25	(10) CLASS "A" TREES & (15) CLASS "B" TREES	50.0	(10) CLASS "A" TREES & (15) CLASS "B" TREES	51.0
			SIDE YARD LANDSCAPE AREA (LV-3)			
			(3) CLASS "B" TREES & (10) SHRUBS / 100'			
			TREES	SHRUBS	TREES	SHRUBS
NORTH SIDE BUFFER	253.19'	10	(8) CLASS "B" TREES	26.0	(8) CLASS "B" TREES	-
WEST SIDE BUFFER	202.14'	10	(7) CLASS "B" TREES	21.0	(7) CLASS "B" TREES	-
EAST SIDE BUFFER	264.04'	10	(8) CLASS "B" TREES	27.0	(8) CLASS "B" TREES	-

PARKING REQUIREMENTS

BUILDING SF
 LODGING = 2,624SF
 STORAGE = 3,902SF
 TOTAL SF = 6,526SF
 REGULAR PARKING SPACES PROVIDED 10
 HANDICAP PARKING SPACE PROVIDED 1
 TOTAL PARKING SPACES PROVIDED 11
 NO DUMPSTER WILL BE PROVIDED ON SITE.

SECTION 7.0112 MAINTENANCE & REPLACEMENT

- A. MAINTENANCE: The Owner or his agent shall be responsible for the maintenance and repair of all landscaping materials and barriers as may be required by the provisions of this Section.
- Planting Beds shall be mulched to prevent weed growth and maintain soil moisture.
 - Plant Materials shall be pruned as required to maintain good health and character.
 - Turf areas shall mowed periodically.
 - All roadways, curbs and sidewalks shall be edged when necessary in order to prevent encroachment from the adjacent grassed areas.
 - The Owner of the Property shall be responsible for the provision of adequate water, fertilizer and nutrients to the required plant materials.
- B. REPLACEMENT: Subject to the provisions of Section 7.0105.E entitled, "Replacement of Preserved Trees that Die", trees and plants that die must be replaced within six (6) months of the death of the tree or plant with trees or plants that meet the requirements of Section 7.01. Barriers and curbs that are damaged or destroyed beyond repair shall be replaced within six (6) months after the damage or destruction.



Certification of Installation According to the Landscape Documentation Package

I certify that based upon periodic site observation, the work has been substantially completed in accordance with the ordinance and that the landscape planting and irrigation installation conform with the criteria and specifications of the approved landscape and irrigation plan.


Signature	Date
Name (print)	Telephone No.
Title	Email Address
License No. or Certification No.	Street Address
Company	State
City	Zip Code

*Signer of the approved landscape and irrigation plan

PLANT SCHEDULE

SYMBOL	CODE	QTY	BOTANICAL / COMMON NAME	CONT	CAL	SIZE
CLASS "A"						
	QN	4	Quercus nuttallii / Nuttall Oak	Gallon or B&B	2.50" Cal.	10' to 12' ht.
	SS	10	Sabal palmetto / Cabbage Palmetto	B&B	8" C.T.	Regenerated
CLASS "B"						
	IE	15	Ilex x attenuata 'Eagleston' / Eagleston Holly	Gallon or B&B	1.50" Cal.	8'-10' ht.
	LM	7	Lagerstroemia indica x fauriei 'Muskogee' / Muskogee Crape Myrtle	Gallon or B&B	1 Inch per trunk, Min. 3 trunks	8'-10' ht.
	ML	16	Magnolia grandiflora 'Little Gem' / Little Gem Dwarf Southern Magnolia	Gallon or B&B	1.50" Cal.	8'-10' ht.
SYMBOL	CODE	QTY	BOTANICAL / COMMON NAME	CONT	SIZE	
SHRUBS						
	IB	28	Ilex cornuta 'Burfordii Nana' / Dwarf Burford Holly	7-Gal.	2' ht. at the time of planting	
	IM	74	Ilex x 'Mary Nell' / Mary Nell Holly	3-Gal.	2' ht. at the time of planting	
	MS	23	Miscanthus sinensis 'Adagio' / Adagio Eulalia Grass	3-Gal.	2' ht. at the time of planting	
SYMBOL	CODE	QTY	BOTANICAL / COMMON NAME	CONT	REMARKS	SPACING
GROUND COVERS						
	SOD	25,443 sf	Cynodon dactylon / Bermudagrass	Squares or Mini Rolls	Class 'A'	
	MULCH	1,062 sf	Mulch Area / Pine Straw Mulch	Pine Straw Bales	4" Depth	

ALPHONSE BARCIA III
 LANDSCAPE ARCHITECT LLC.
 562 CLAYTON COURT
 SLIDELL, LOUISIANA 70461
 BARCIADESIGNS@GMAIL.COM
 (985) 960-0429



2-5-2026

THIS DRAWING IS AN INSTRUMENT OF SERVICE, AND THE PROPERTY OF THE ARCHITECT AND MAY BE USED ONLY ON THE PROJECT NAMED HEREIN. THIS DRAWING SHALL NOT BE REPRODUCED, COPIED, OR USED IN WHOLE OR PART WITHOUT WRITTEN PERMISSION OF THE ARCHITECT. ANY USE IS A VIOLATION OF FEDERAL AND STATE COPYRIGHT STATUTES.

New Fire Station #10
 St. Tammany Fire Protection
 2745 Lakeshore Vista Blvd.
 Slidell, LA.

JOB No.:
 SCALE: AS SHOWN
 DRAWN BY: AB3
 CHECKED BY: AB3
 SHEET:
LS-1
 REV.
 DATE: FEBRUARY 5TH 2026

Sheet Title: Landscape Planting Plan